



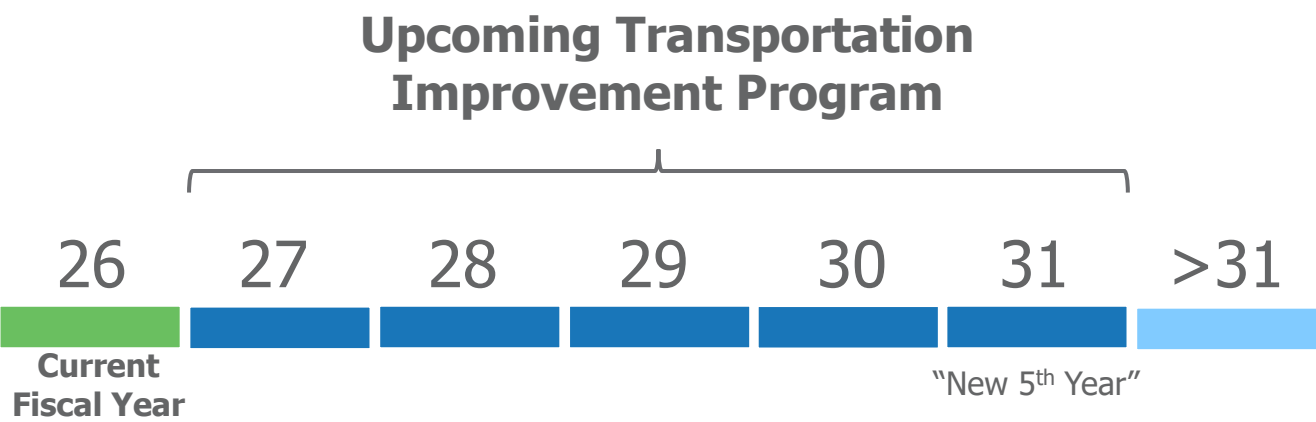
# List of Priority Projects

Fiscal Year (FY) 2027-2031

TPA Committees July 2025

# What is the List of Priority Projects?

Priorities to fund with federal and state funding over the next 5 years

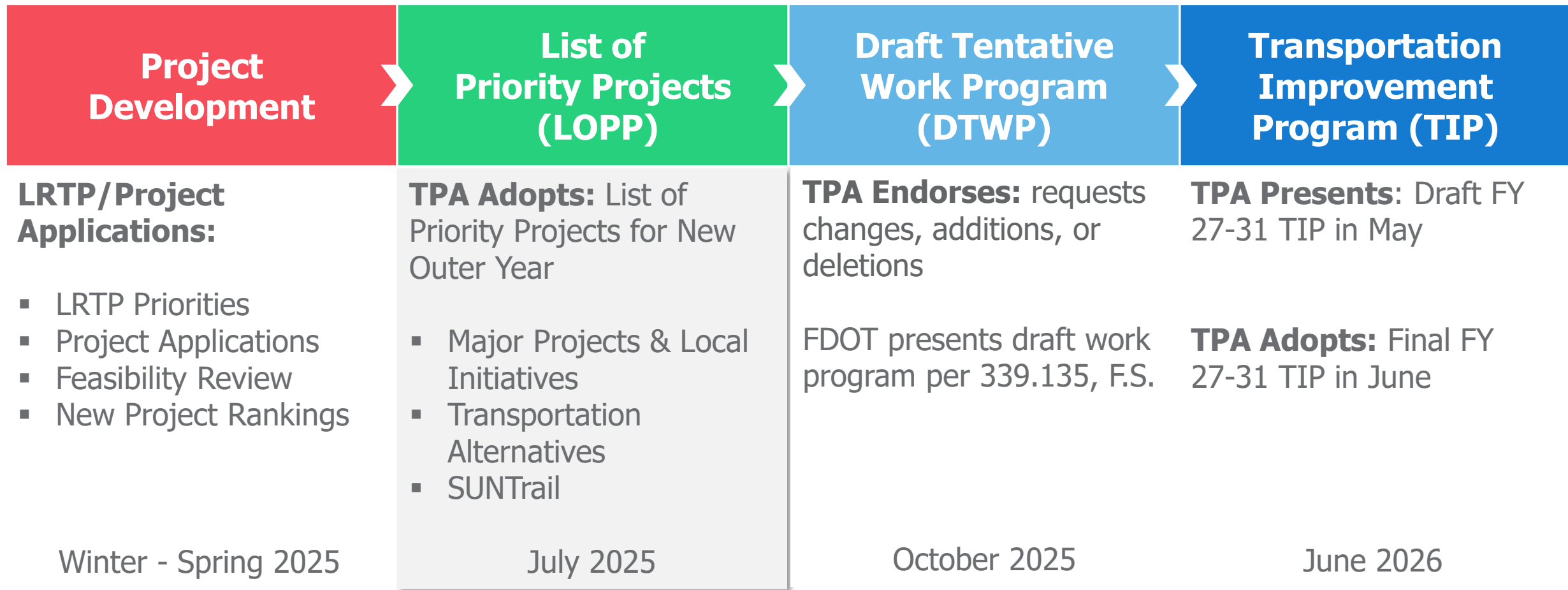


**PALM BEACH**  
Transportation  
Planning Agency

**LIST OF  
PRIORITY  
PROJECTS (LOPP)**  
**FY 2027-2031**  
  
Scheduled for Adoption on  
July 17, 2025  
  
[PalmBeachTPA.org/priorities](https://PalmBeachTPA.org/priorities)



# Transportation Improvement Program (TIP) Development Process



# Programming & production schedule



# TIP Project Sections

Approved  
TPA Priority List



TPA PRIORITY PROJECTS

Major Projects

Local Initiatives Program

Transportation Alternatives Program

SUN Trail

FDOT PRIORITIES AND OTHER PROJECTS

Strategic Intermodal System (SIS)

Other Federal & State Funded Projects

Airports, Railroads and Seaport

Districtwide

OPERATIONS AND MAINTENANCE

Roadways

Transit

LOCALLY FUNDED

Locally Funded Projects  
(Information Purposes Only)



# Funding Availability

Funding Programs	Annual Anticipated Funding
<b>Major Projects &amp; Local Initiatives</b>	<b>~\$40,340,000</b>
■ Surface Transportation Block Grant – Urban Area (SU)	\$23,800,000
■ State Highway System Funds	\$16,540,000
<b>Transportation Alternatives (TA)</b>	<b>~\$5,100,000</b>
■ TA Urban Area (TALU)	\$3,500,000
■ TA Any Area (TALT)	\$1,600,000





# Major Projects

**Purpose** – Projects in LRTP to advance the TPA's vision

**Projects** – Safety, Reliability, Complete Streets, Transit, Technology, Resiliency

**Eligible Roads -**

State = state and federal funds

Non-state = federal funds

**5 Year Timeline** – New phases typically programmed in new 5<sup>th</sup> year



Southern Blvd widening in 2020



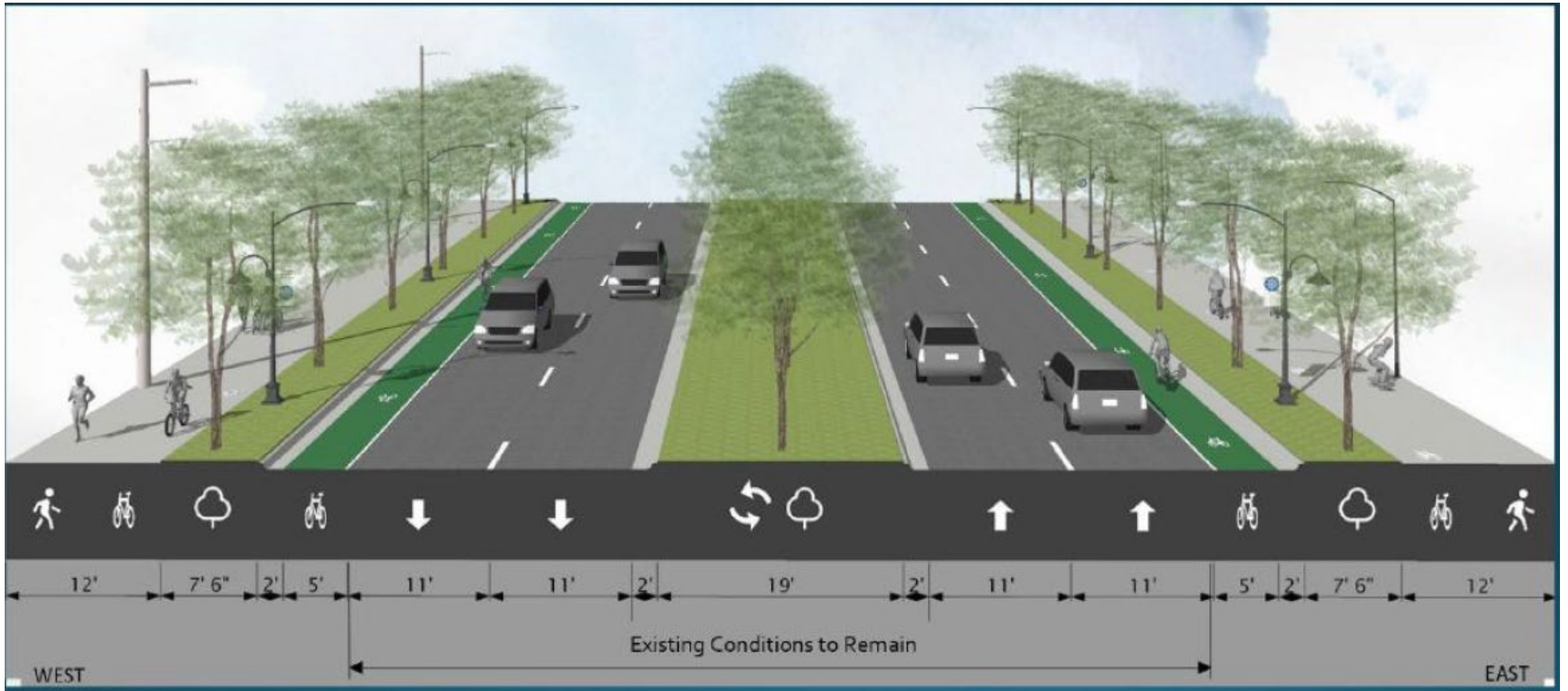
# Major Projects

## Request Highlights

Yr/Rank	Project	Request (\$M)
17-1f	US 1: Northlake Blvd to Parker Bridge	CST for \$11.53
17-1g	US-1: Dixie/Federal Junction to Gregory Rd	PE for \$1.36
18-3	US-27 Connector from US-27 to SR-715	PDE for \$2.45
20-2, 20-3 20-4, 21-3	Palm Beach County & Boca Raton Signals	ROW for \$7.61 CST for \$8.71
21-1	Forest Hill Blvd from W of Jog Rd to Military Trl	CST for \$1.92
21-2	Congress Ave from Lake Worth Rd to Forest Hill Blvd	CST for \$2.50



# Project Highlight: US 1 from Northlake Blvd to Parker Bridge





# Major Projects

## Request Highlights

Yr/Rank	Project	Request (\$M)
21-6	Indiantown Rd at Central Blvd intersection reconstruction	PE for \$.857
23-2 & 23-3	Palm Beach County & Boca Raton Signals	PE for \$1.15
25-1	US 27 Freight / Rail Corridor from NW 138th (Miami) to the CSX and SCFX Rail crossing (Martin).	PL for \$1.00

Total Request: **\$40.847 M**



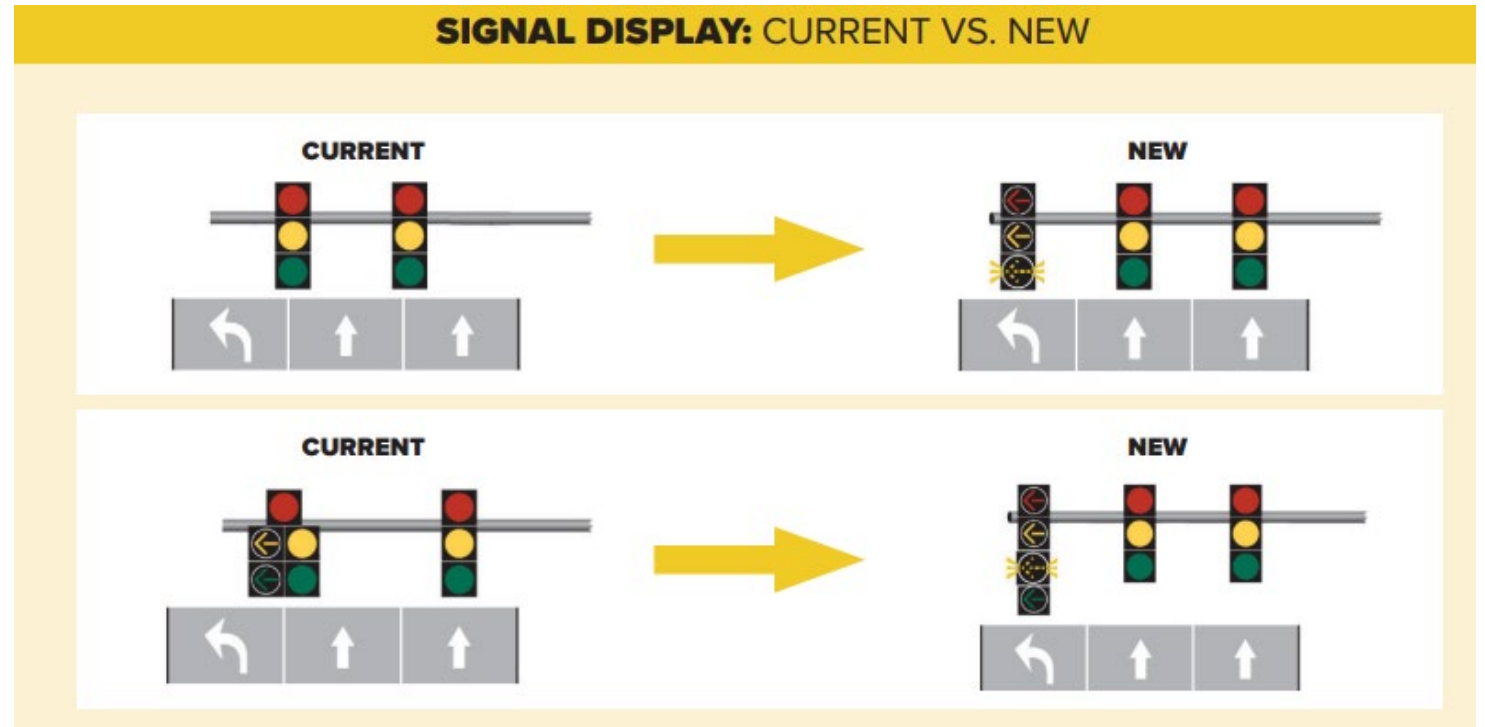
# Local Initiatives (LI)

Yr/Rank	Project	Fund Request (\$M)
22-5	Barwick Rd shared use paths from Lake Ida Rd to Boynton Beach City Limits (FY 27)	+\$1.27
23-8	Palm Beach County Traffic Signals – Flashing Yellow Arrows (FY 31)	\$3.06

Total Request: **\$4.33 M**

# Project Highlight: Flashing Yellow Arrows

SEE THIS	DO THIS
	Turn left.
	Prepare to stop or complete your left turn.
	Turn left provided there is a safe gap in vehicle and pedestrian traffic.
	Stop.





# Transportation Alternatives

**Purpose** – Non-motorized infrastructure

**Projects** – Complete Streets, Bicycle and Pedestrian Infrastructure, Traffic Calming, Historic Preservation, Safe Routes to School

**Eligible Roads** – On and Off Federal-Aid Eligible Roadway Network


**Annual Funding** – ~\$5.1M/yr in federal funds

**Funding Reimbursement** – \$1.5M per project  
Max / \$250K Min

**3 Year Timeline** – Design in year 1 /  
Construction in year 3

North Shore Pedestrian Bridge in West Palm Beach

June 2025





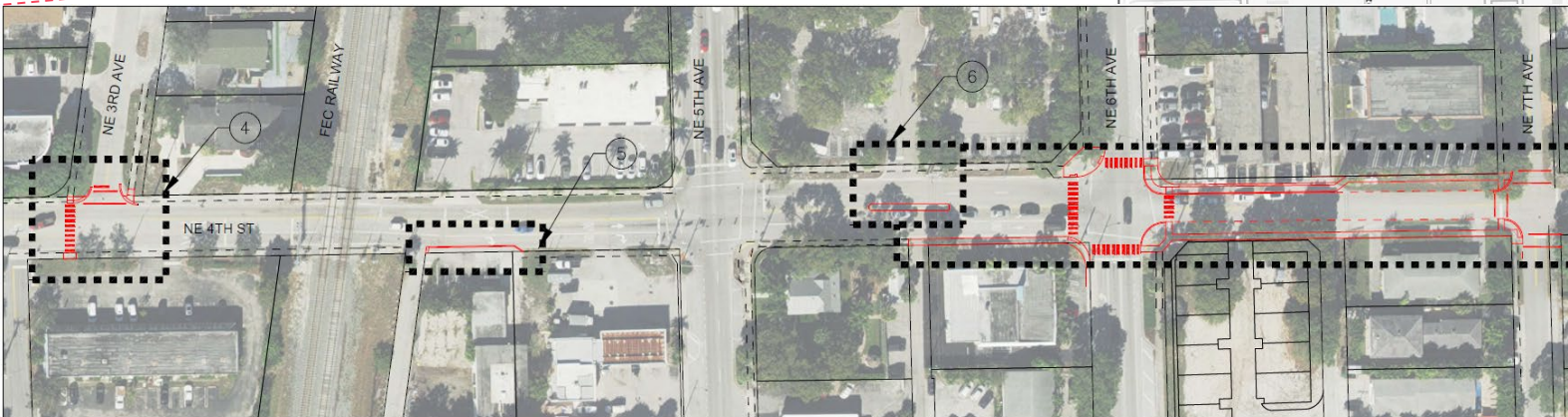
# Transportation Alternatives (TA)

Yr/Rank	Project	Fund Request (\$M)
25-1	NE 2nd Ave shared use paths from Lake Worth Rd to Congress Ave	\$1.29
25-2	N Military Trl shared use paths from Garden Lakes Dr to I-95 & from Winchester Dr to EPBC-3 Canal	\$1.43
25-3	NE 4th Ave intersection reconstruction and speed management from Swinton Ave to NE 7th St	\$1.50
25-4	Kirk Rd shared use path from 10th Ave N to Canal 9 Rd	\$1.30

Total Request in FY 29: **\$5.51 M**



# Project Highlight: NE 4th Ave in Delray Beach





# Next Steps

- ❑ July Committees and Governing Board
- ❑ Submittal to FDOT
- ❑ FDOT Creation of Draft Tentative Work Program (DTWP)
- ❑ FDOT Presents DTWP to TPA Governing Board for comments
- ❑ Work Program and TIP developed in May 2026
- ❑ Adoption of TIP in June 2026



# Motion to Recommend Adoption FY 27-31 List of Priority Projects