




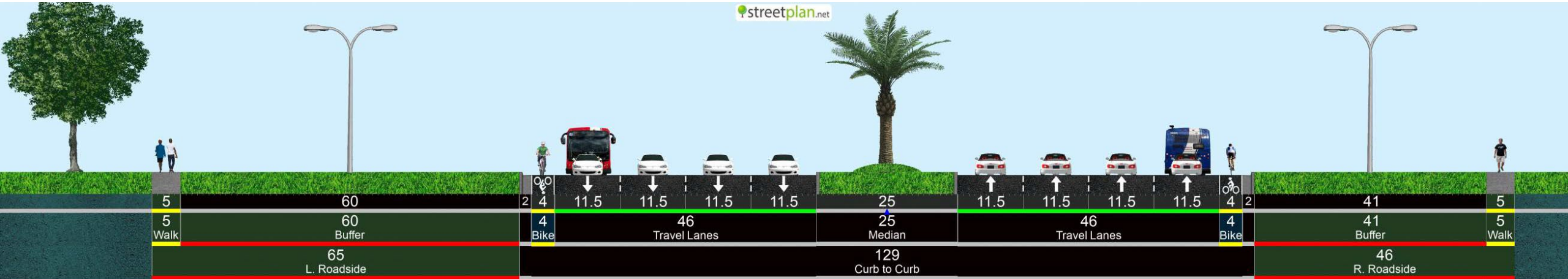
Okeechobee Boulevard Multimodal Corridor Study (MCS)

Typical Sections



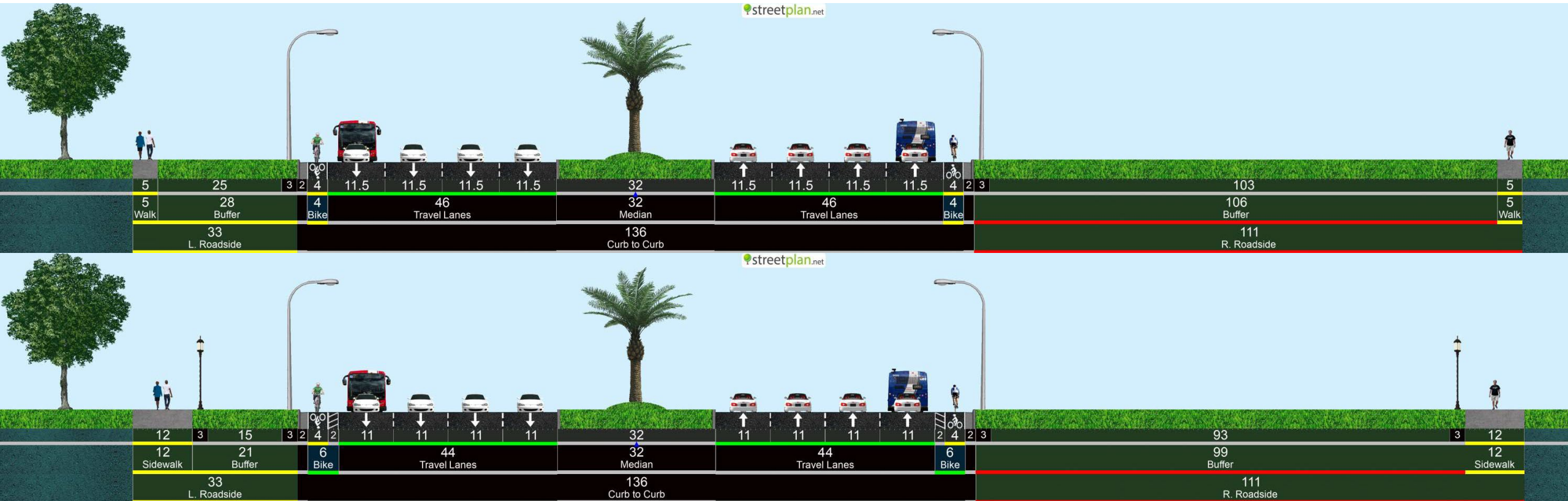
Mixed Traffic Bus

SR-7 from Wellington Mall to Southern Blvd



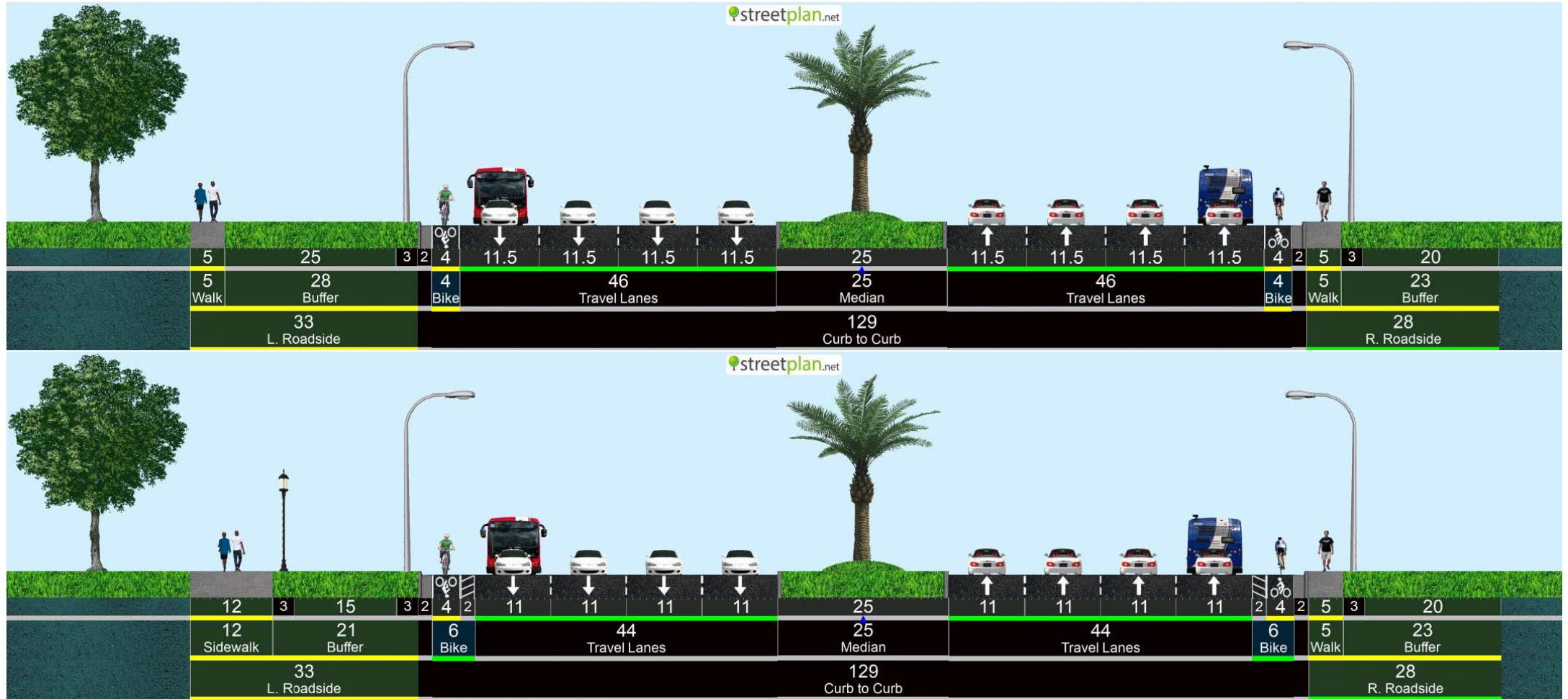
240 feet of right-of-way

SR-7 from Southern Blvd to Weisman Way



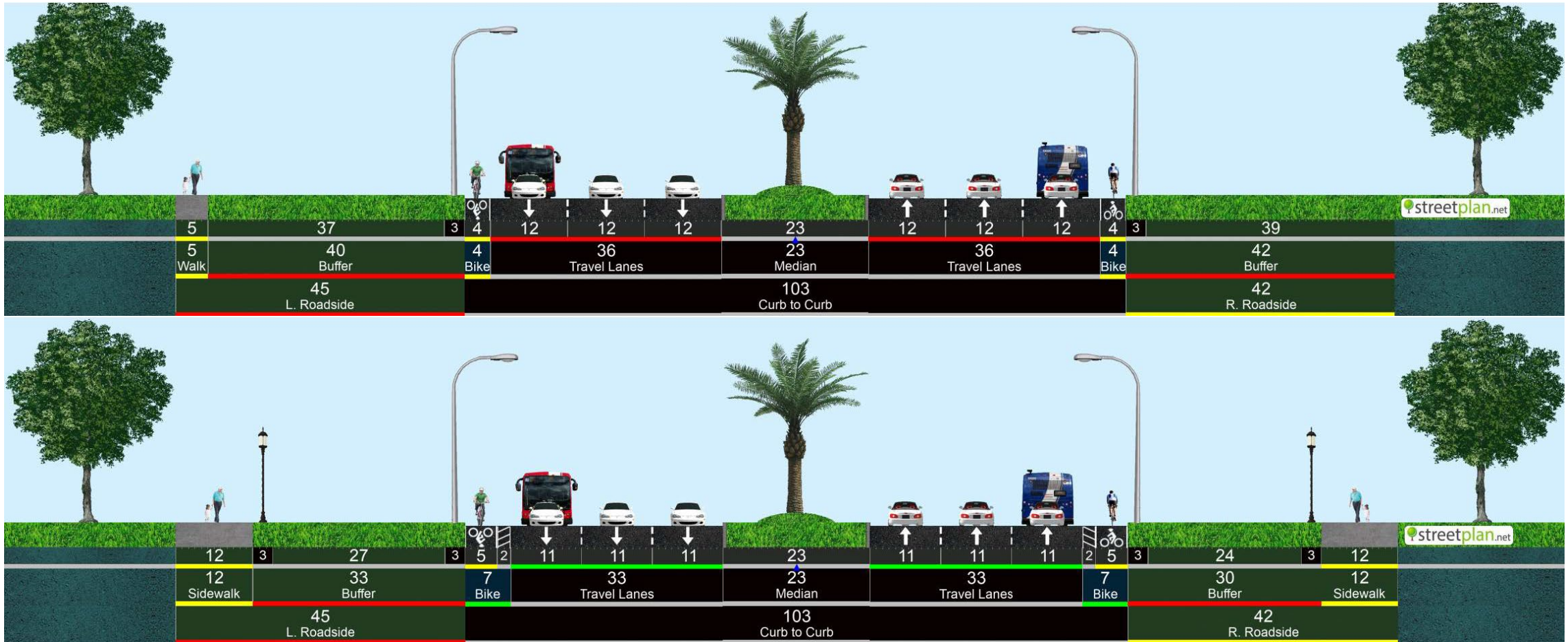
280 feet of right-of-way

SR-7 from Weisman Way to Belvedere Rd



190 feet of right-of-way

SR-7 from Belvedere Rd to Okeechobee Blvd



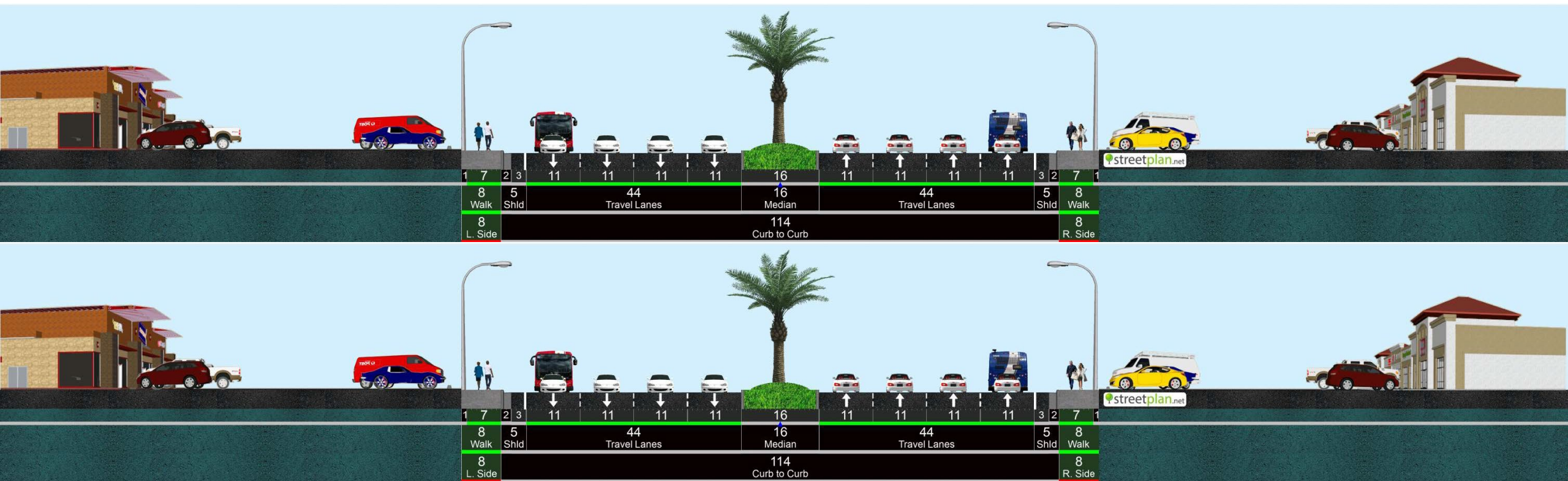
190 feet of right-of-way

Okeechobee Blvd from SR-7 to Florida's Turnpike



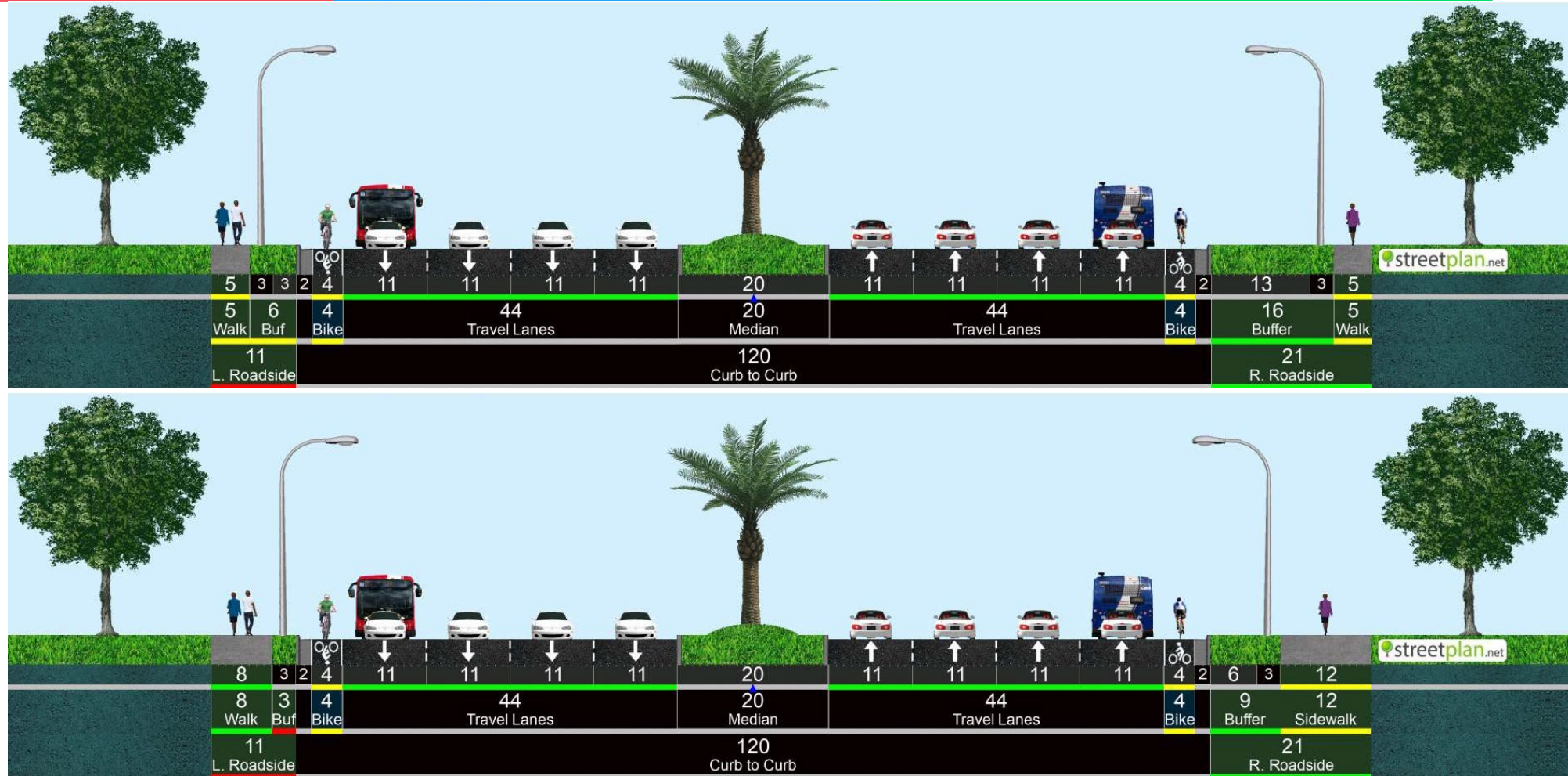
230 feet of right-of-way

Okeechobee Blvd from Florida's Turnpike to I-95



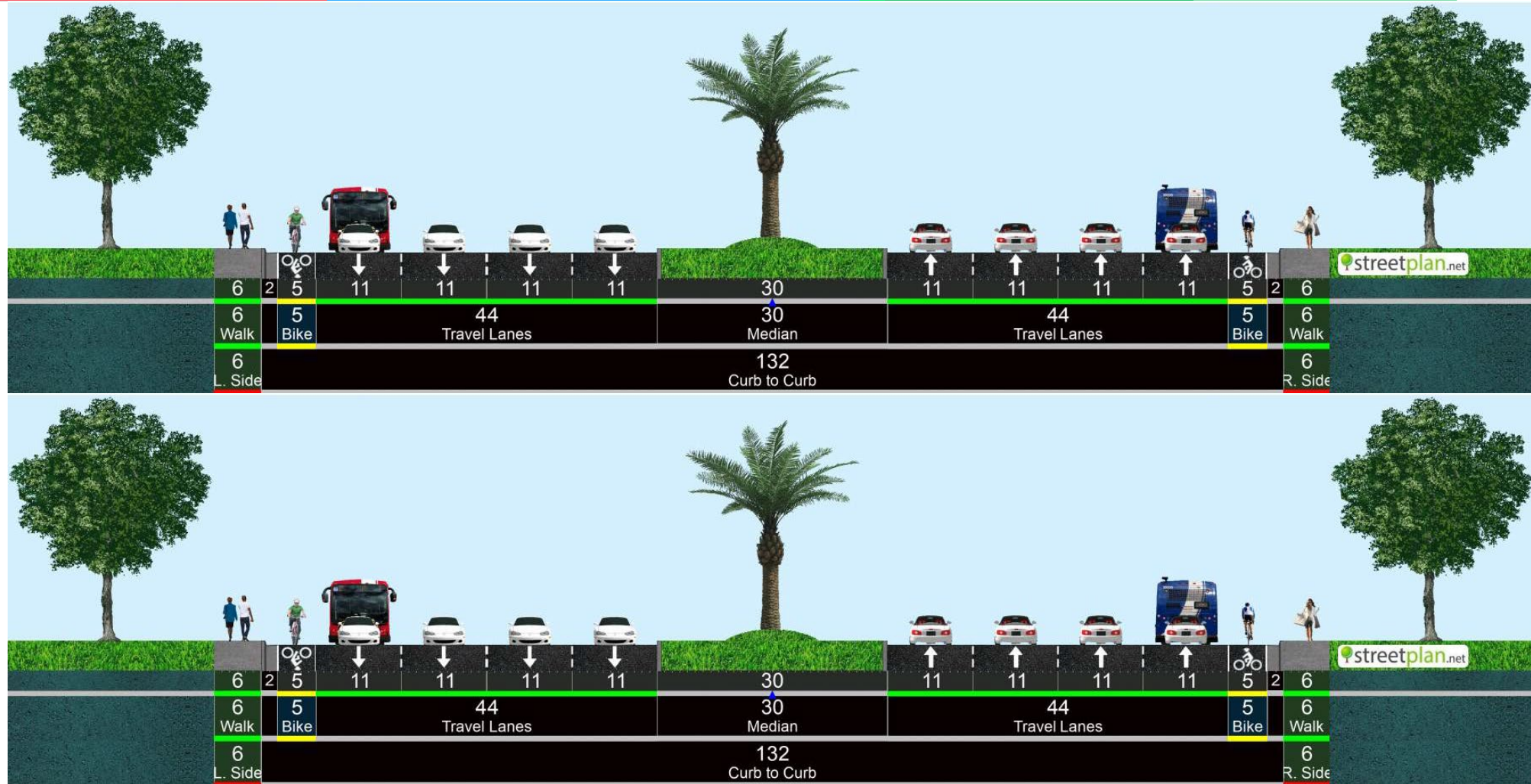
130 feet of right-of-way

Okeechobee Blvd from I-95 to Australian Ave





152 feet of right-of-way

Okeechobee Blvd from Australian Ave to Tamarind Ave



144 feet of right-of-way

Okeechobee Blvd from Tamarind Ave to Rosemary Ave



210 feet of right-of-way

Okeechobee Blvd from Rosemary Ave to US-1 (Pair)

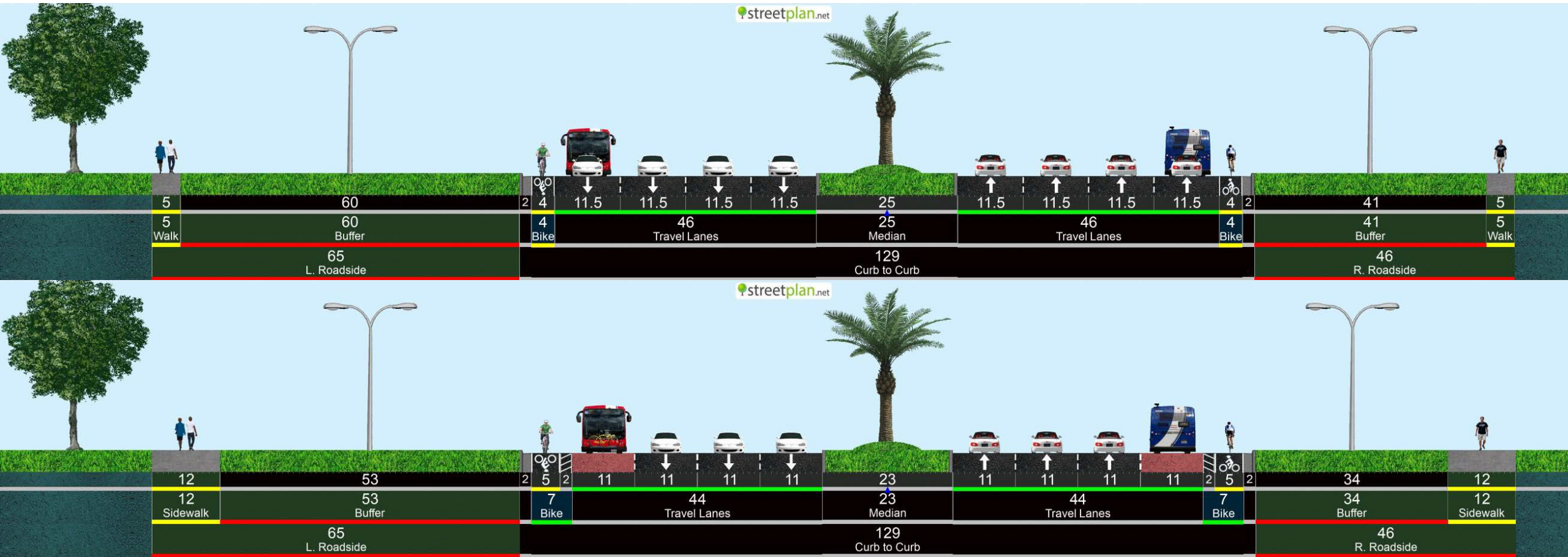


62 feet of right-of-way



Business Access Transit (BAT) Lanes

SR-7 from Wellington Mall to Southern Blvd



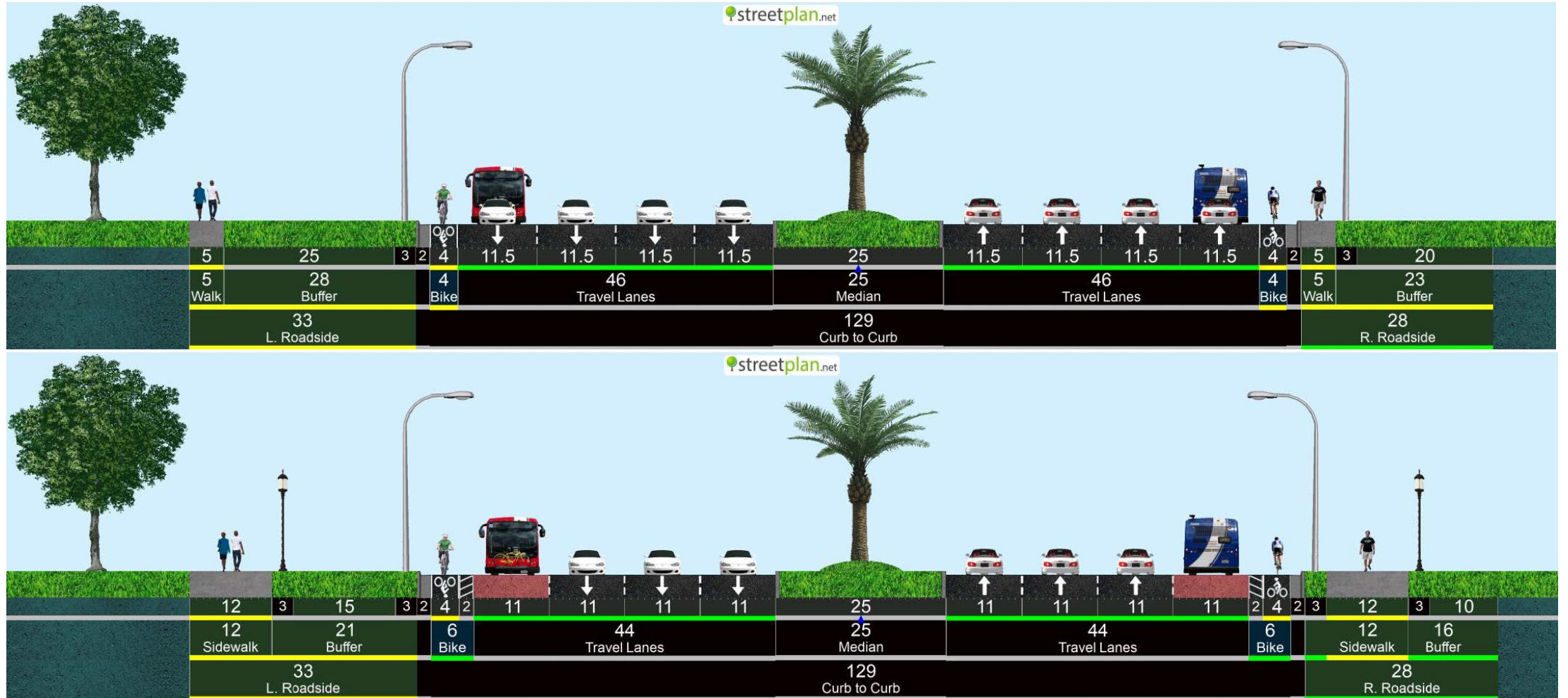
240 feet of right-of-way

SR-7 from Southern Blvd to Weisman Way



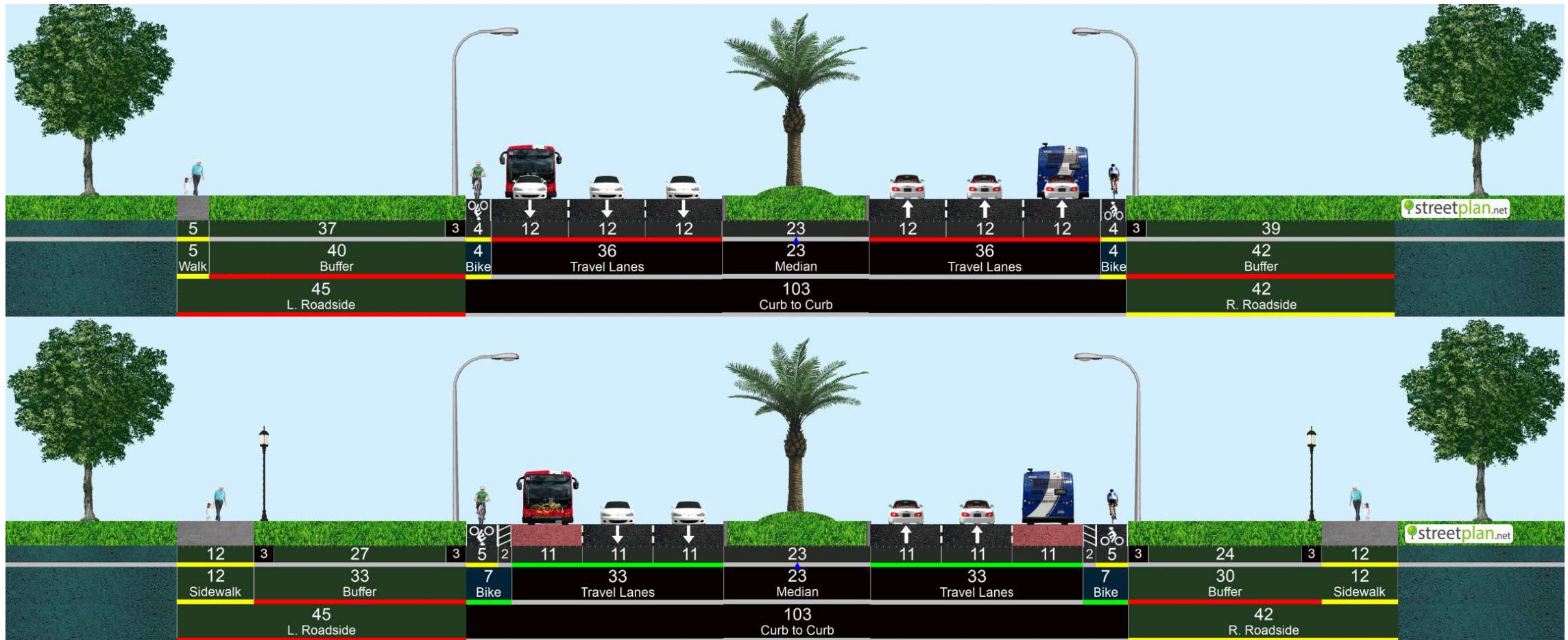
280 feet of right-of-way

SR-7 from Weisman Way to Belvedere Rd




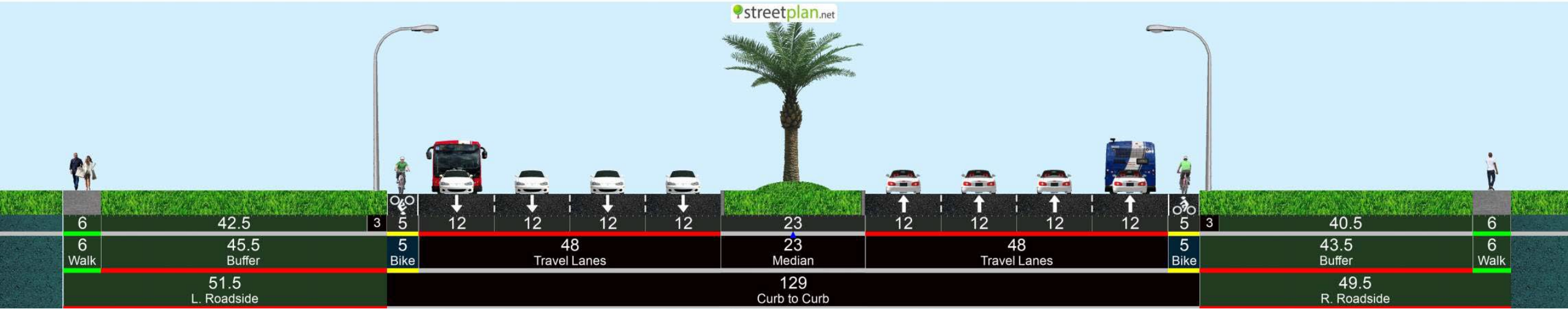
190 feet of right-of-way

SR-7 from Belvedere Rd to Okeechobee Blvd



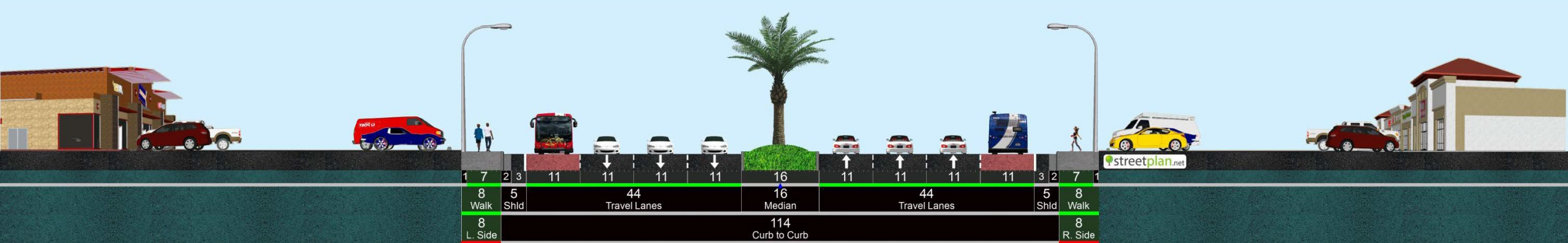
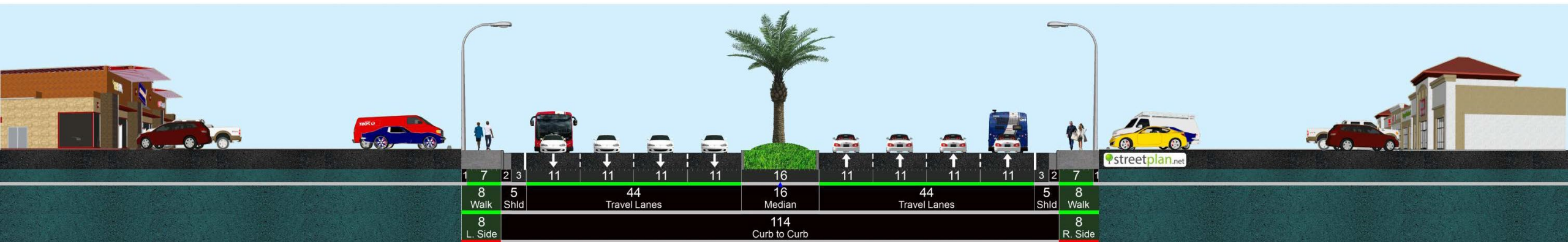
190 feet of right-of-way

Okeechobee Blvd from SR-7 to Florida's Turnpike



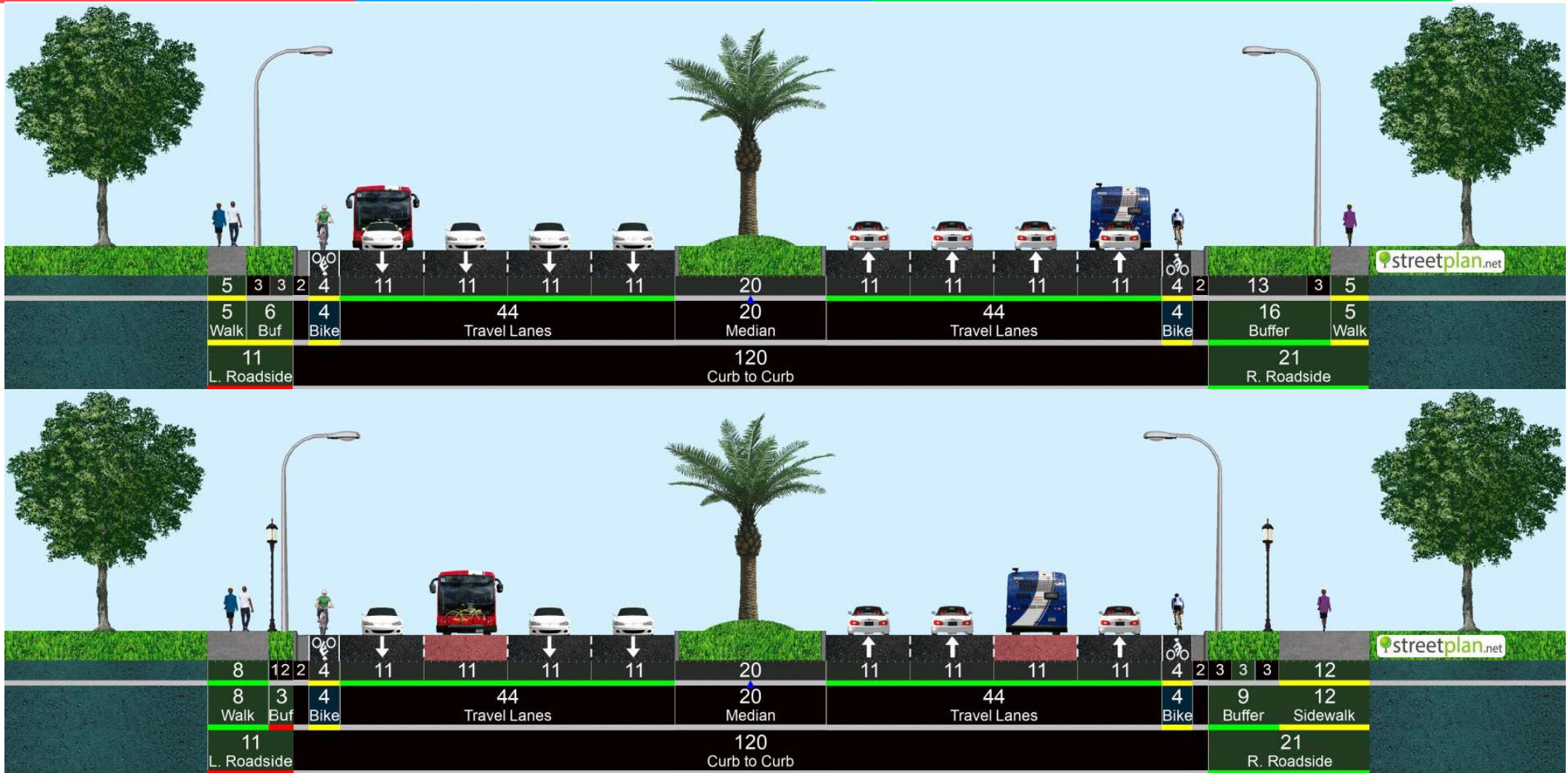
230 feet of right-of-way

Okeechobee Blvd from Florida's Turnpike to I-95



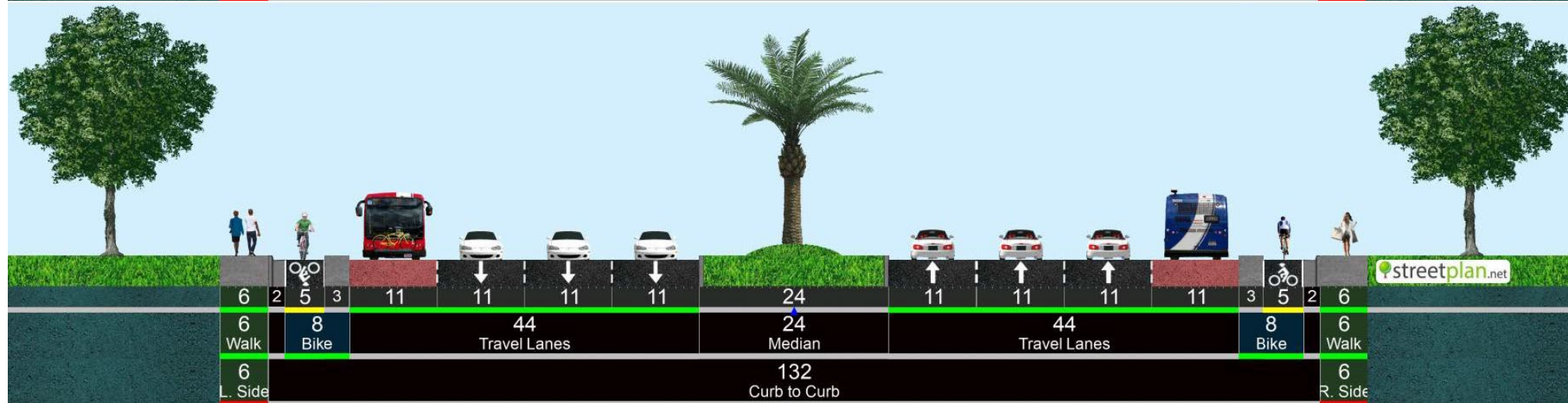
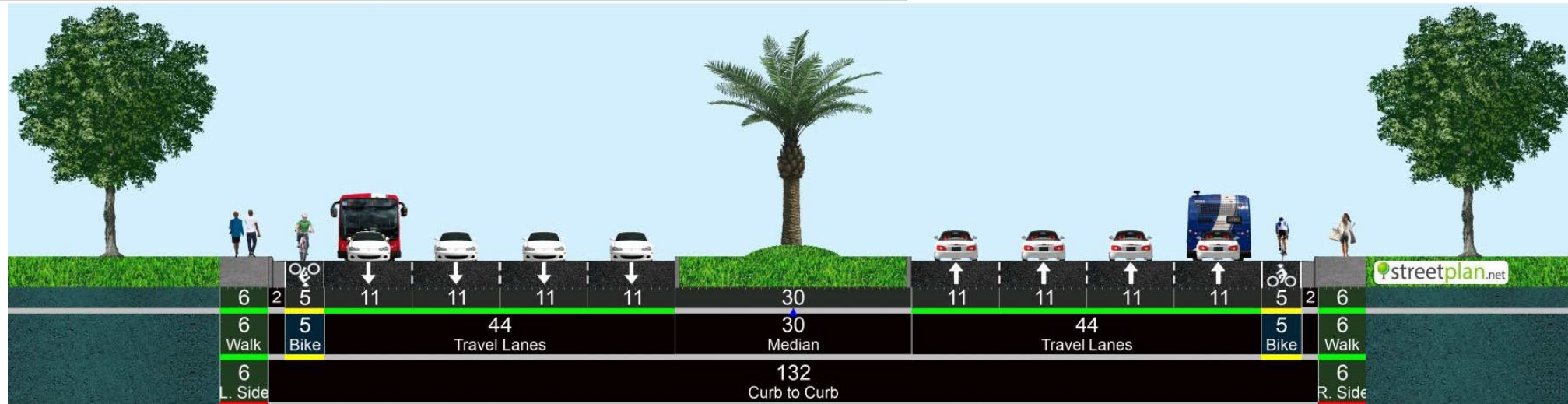
130 feet of right-of-way

Okeechobee Blvd from I-95 to Australian Ave




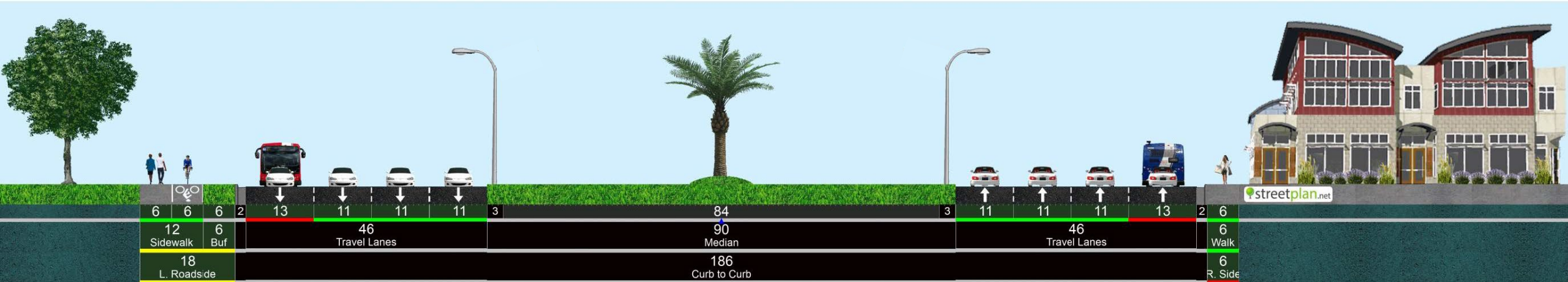
152 feet of right-of-way

Okeechobee Blvd from Australian Ave to Tamarind Ave



144 feet of right-of-way

Okeechobee Blvd from Tamarind Ave to Rosemary Ave



210 feet of right-of-way

Okeechobee Blvd from Rosemary Ave to US-1 (Pair)



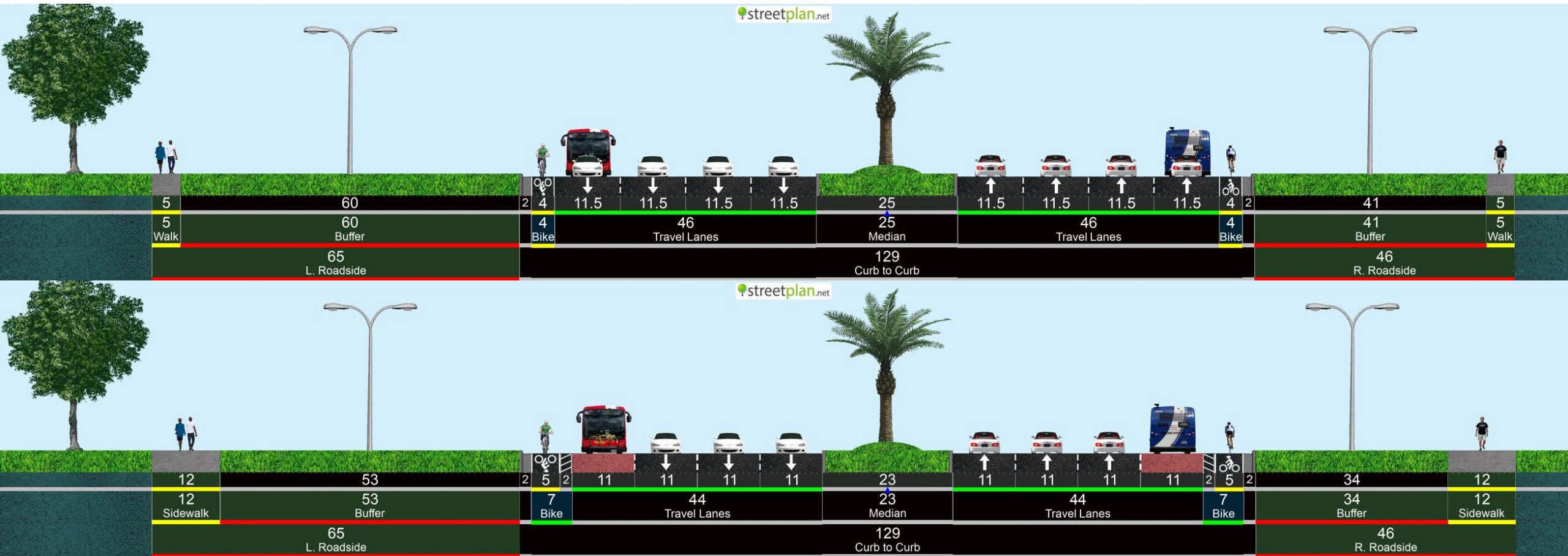
62 feet of right-of-way



Reversible Lanes

with BAT Lanes

SR-7 from Wellington Mall to Southern Blvd



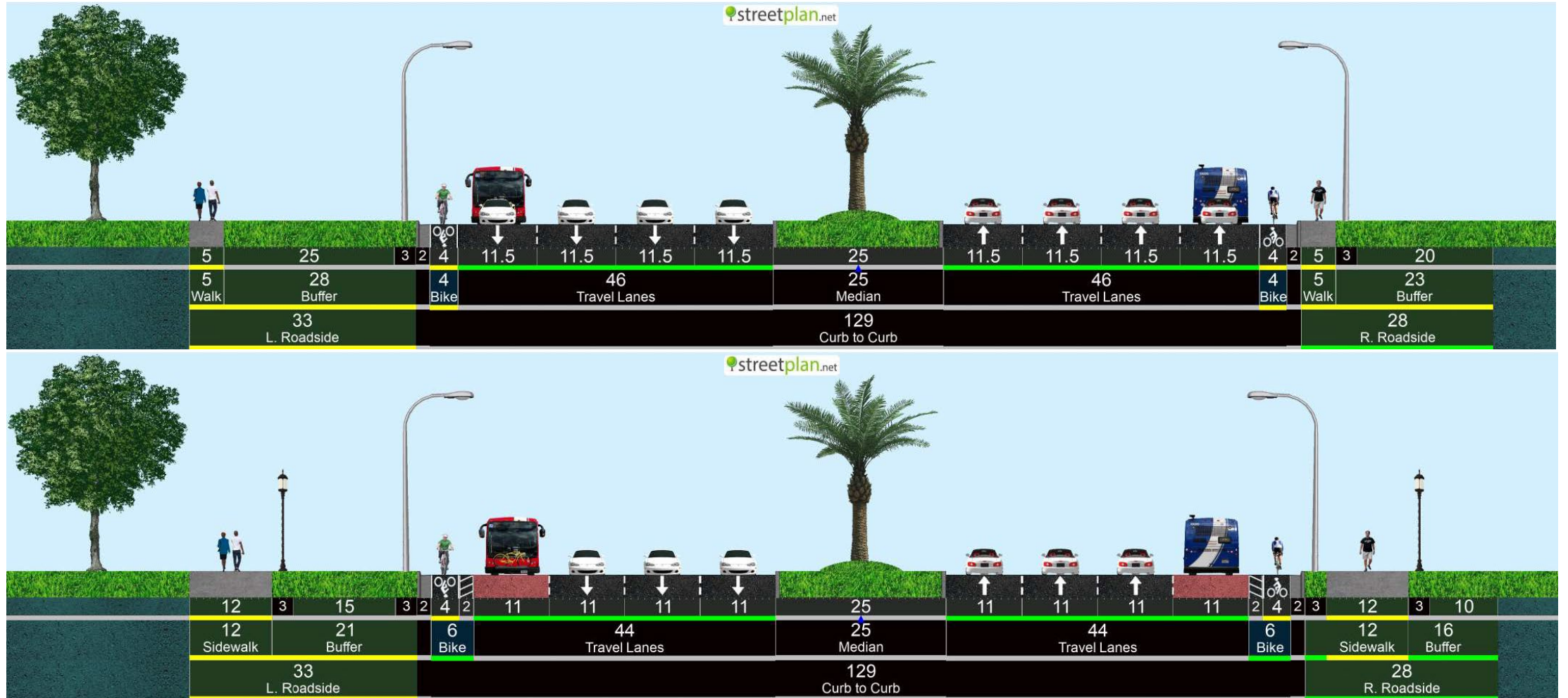
240 feet of right-of-way

SR-7 from Southern Blvd to Weisman Way



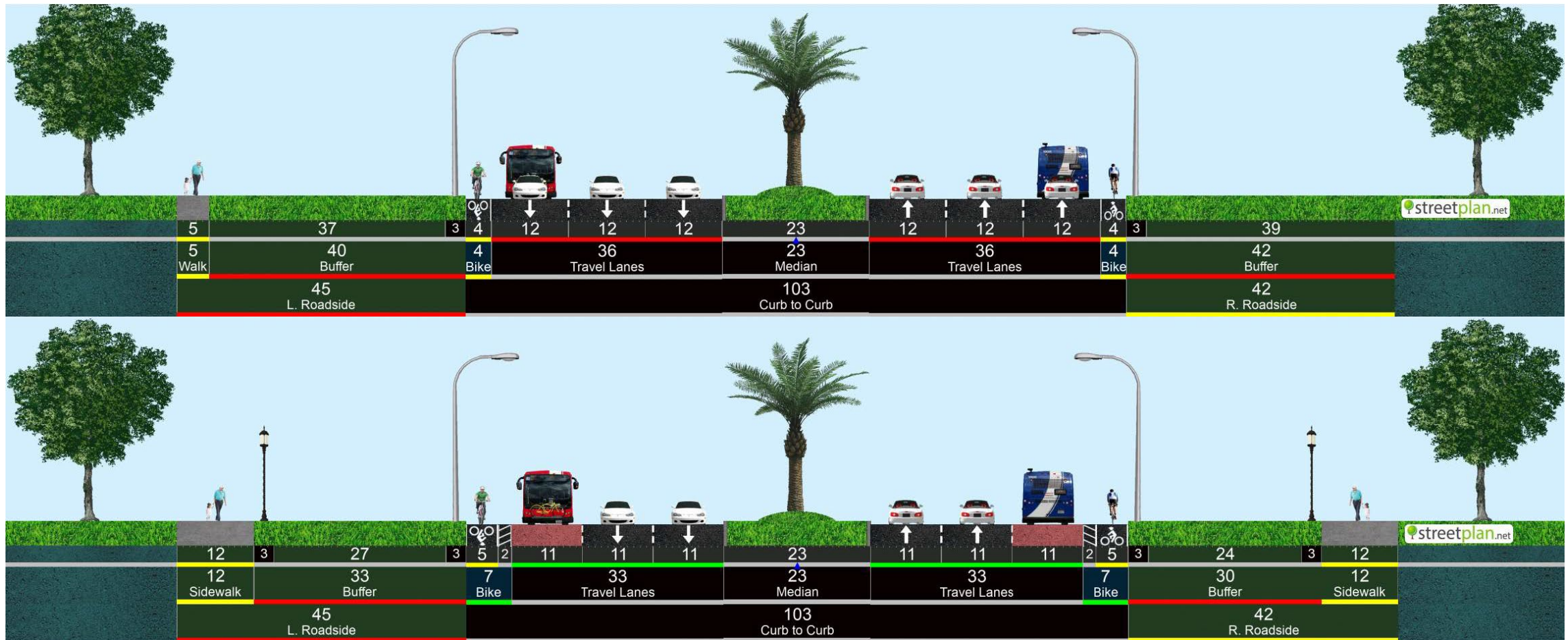
280 feet of right-of-way

SR-7 from Weisman Way to Belvedere Rd



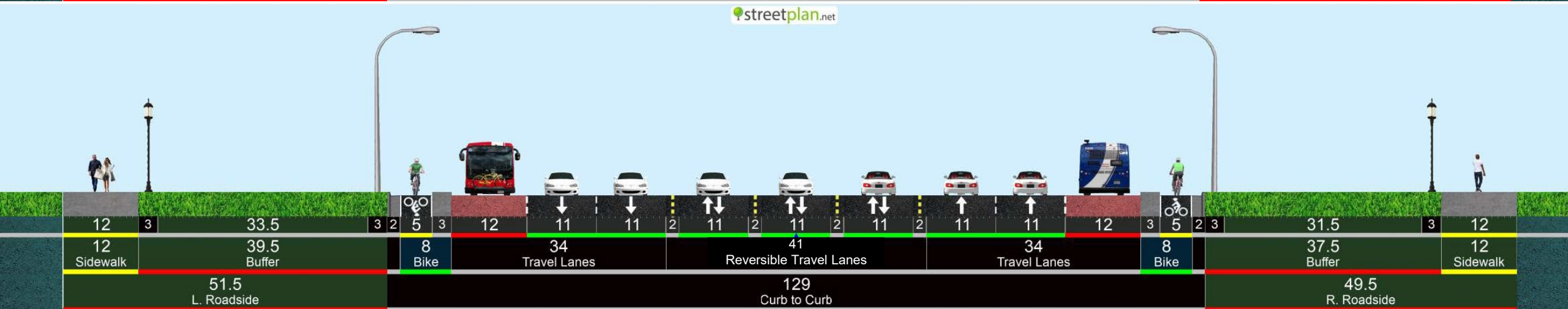
190 feet of right-of-way

SR-7 from Belvedere Rd to Okeechobee Blvd



190 feet of right-of-way

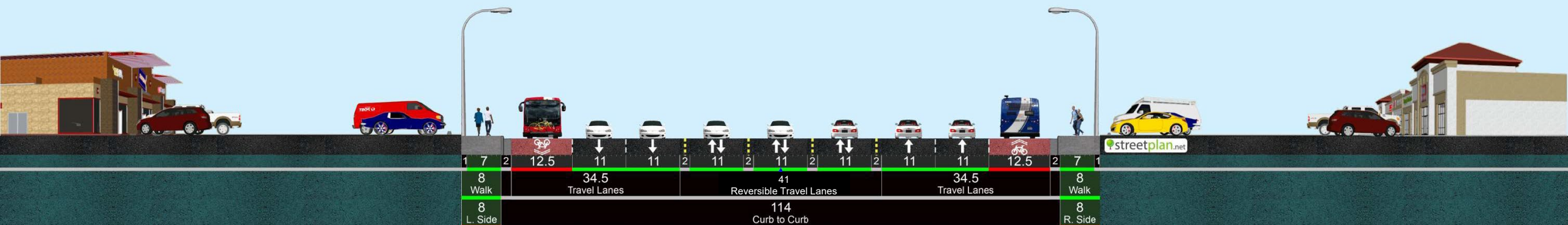
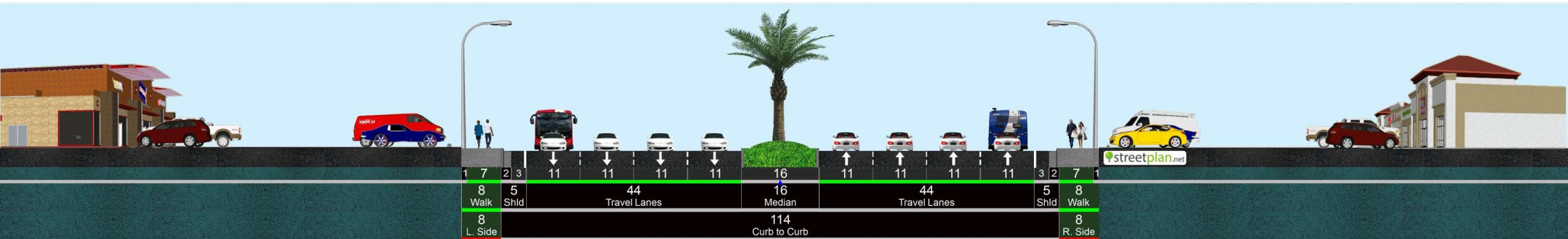
Okeechobee Blvd from SR-7 to Florida's Turnpike



230 feet of right-of-way

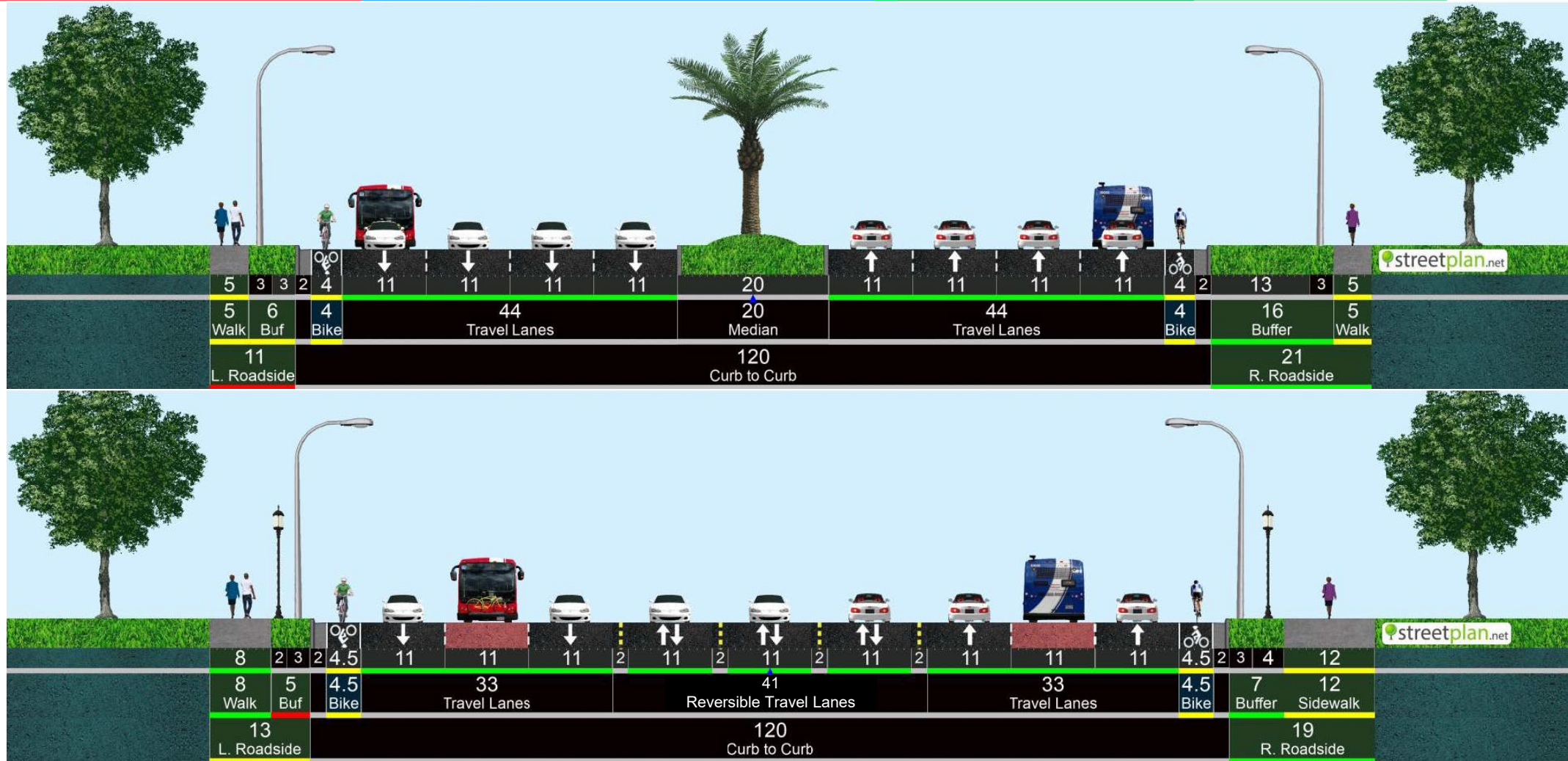
Reversible Lanes

Okeechobee Blvd from Florida's Turnpike to I-95



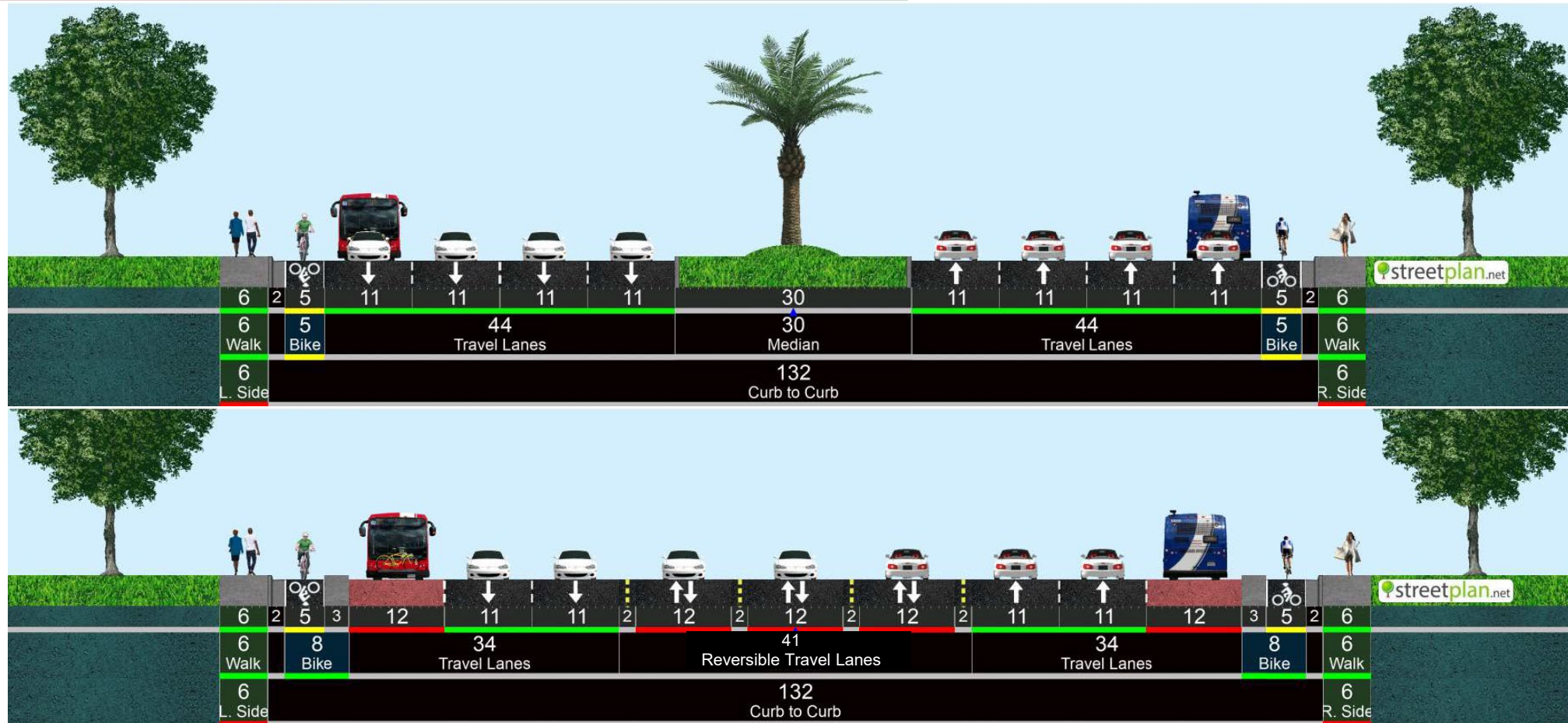
130 feet of right-of-way

Okeechobee Blvd from I-95 to Australian Ave



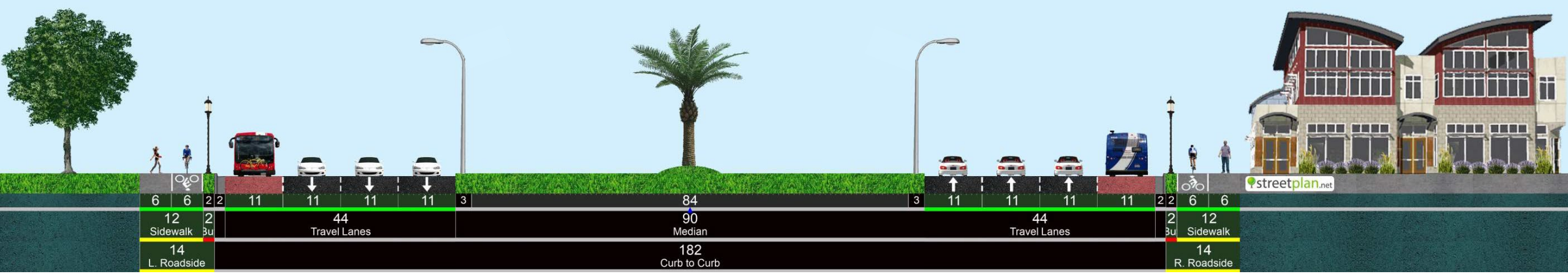
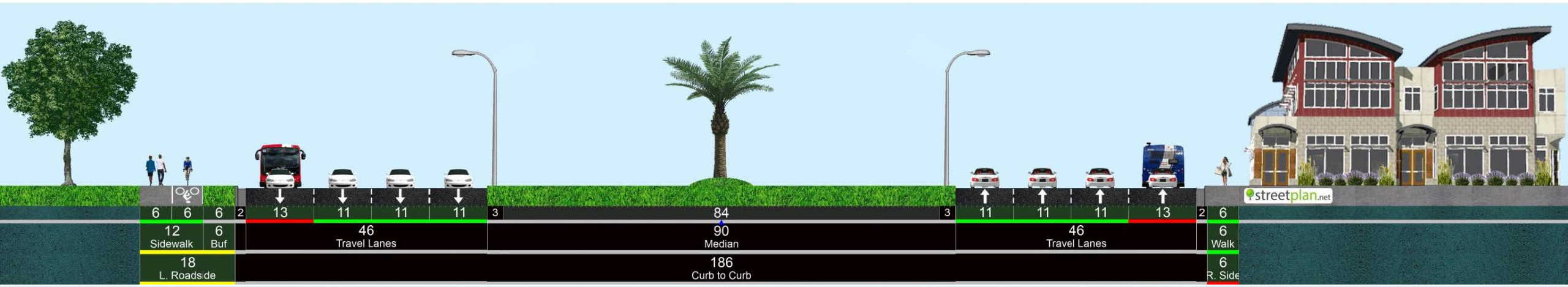
152 feet of right-of-way

Okeechobee Blvd from Australian Ave to Tamarind Ave



144 feet of right-of-way

Okeechobee Blvd from Tamarind Ave to Rosemary Ave



210 feet of right-of-way

Okeechobee Blvd from Rosemary Ave to US-1 (Pair)


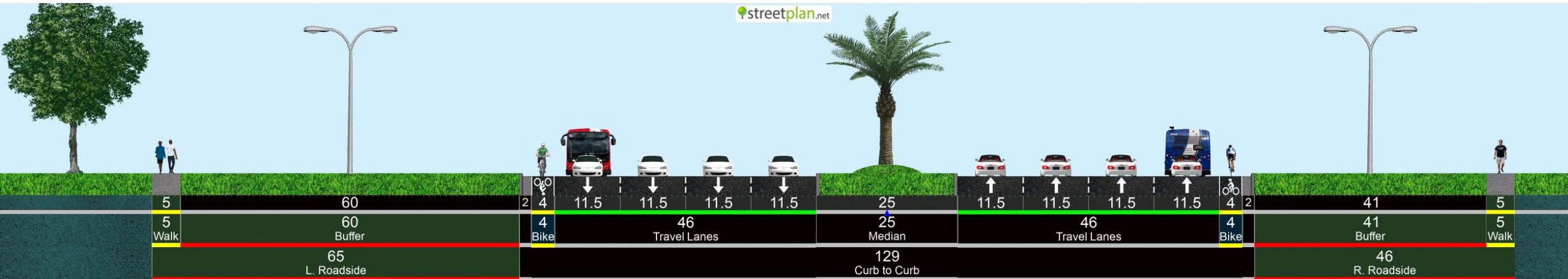


62 feet of right-of-way



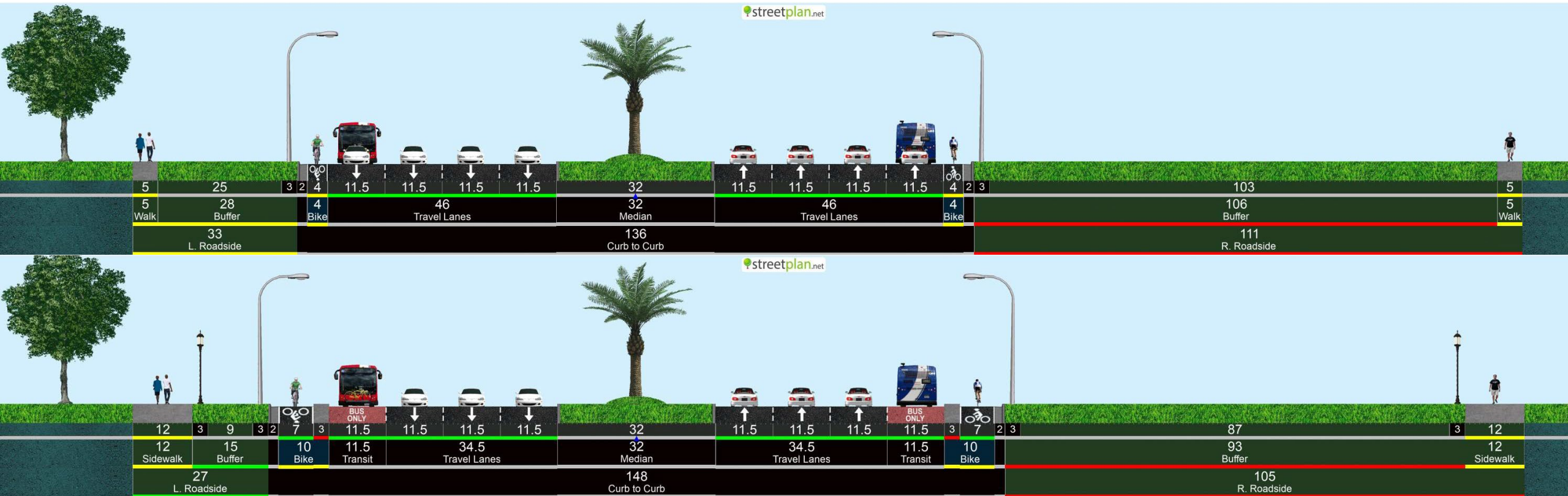
Dedicated Lane Bus Rapid Transit (BRT)

SR-7 from Wellington Mall to Southern Blvd



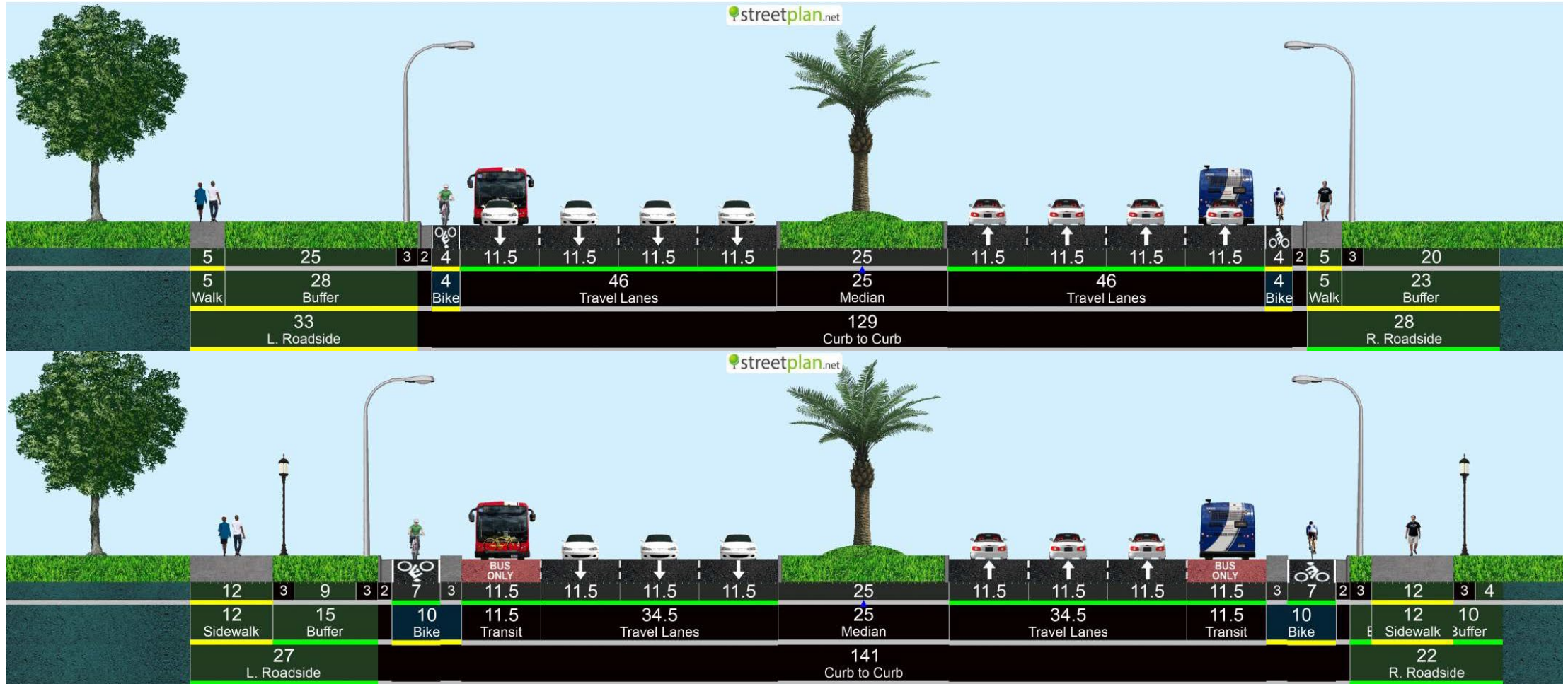
240 feet of right-of-way

SR-7 from Southern Blvd to Weisman Way



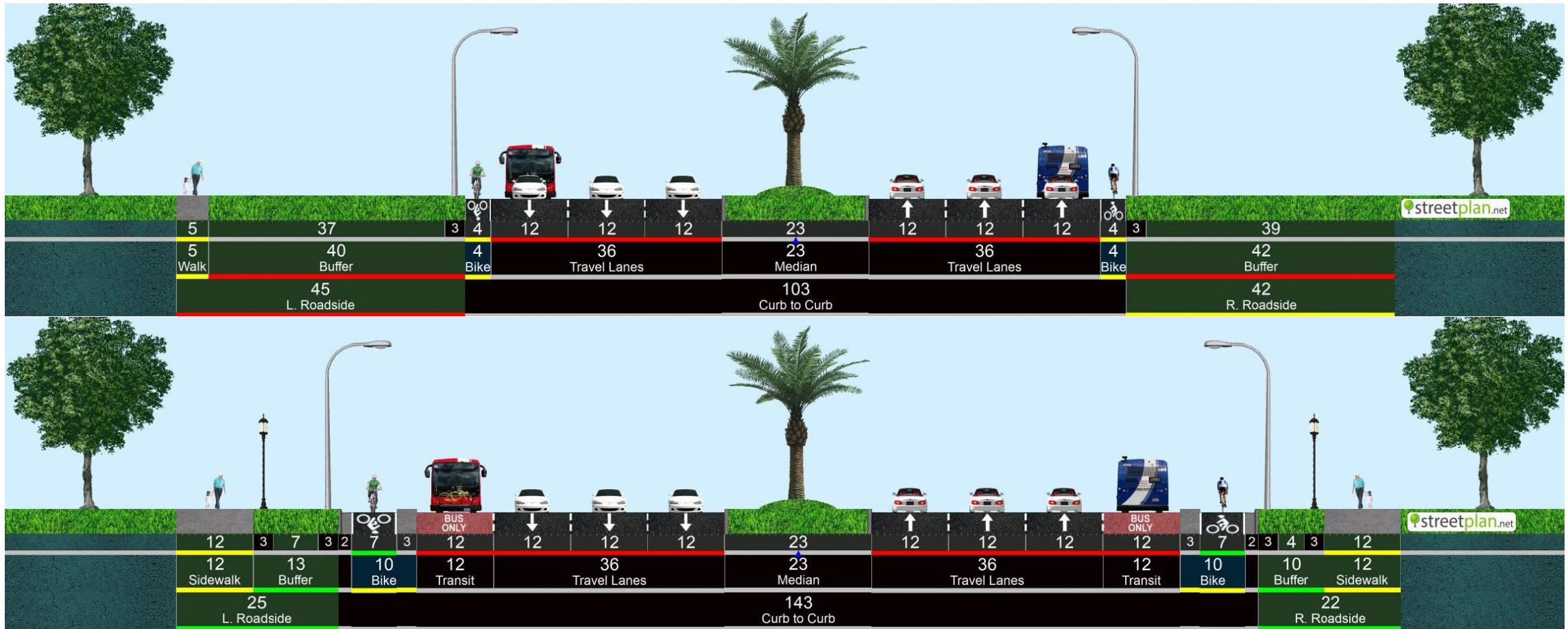
280 feet of right-of-way

SR-7 from Weisman Way to Belvedere Rd




190 feet of right-of-way

SR-7 from Belvedere Rd to Okeechobee Blvd



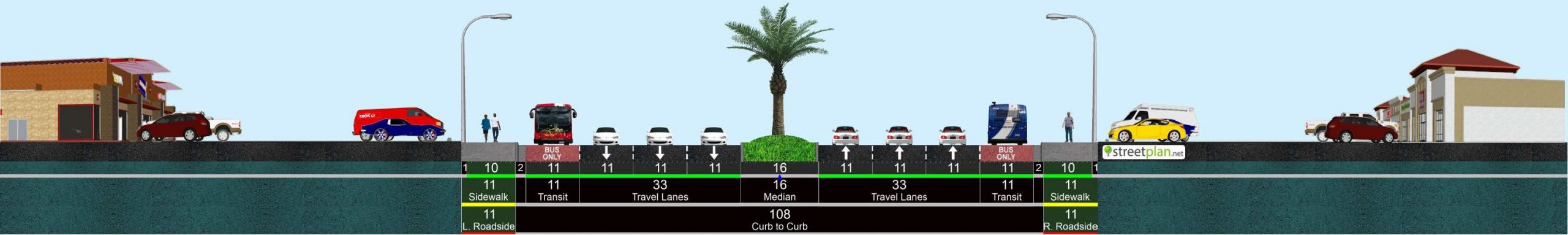
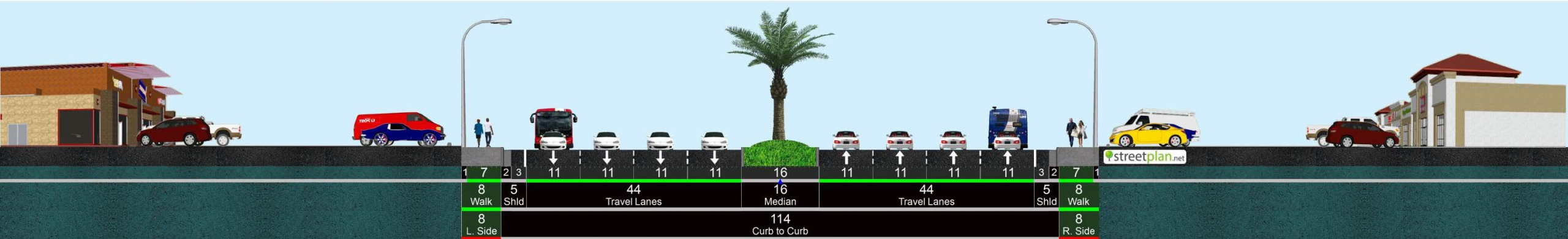
190 feet of right-of-way

Okeechobee Blvd from SR-7 to Florida's Turnpike




230 feet of right-of-way

Okeechobee Blvd from Florida's Turnpike to I-95



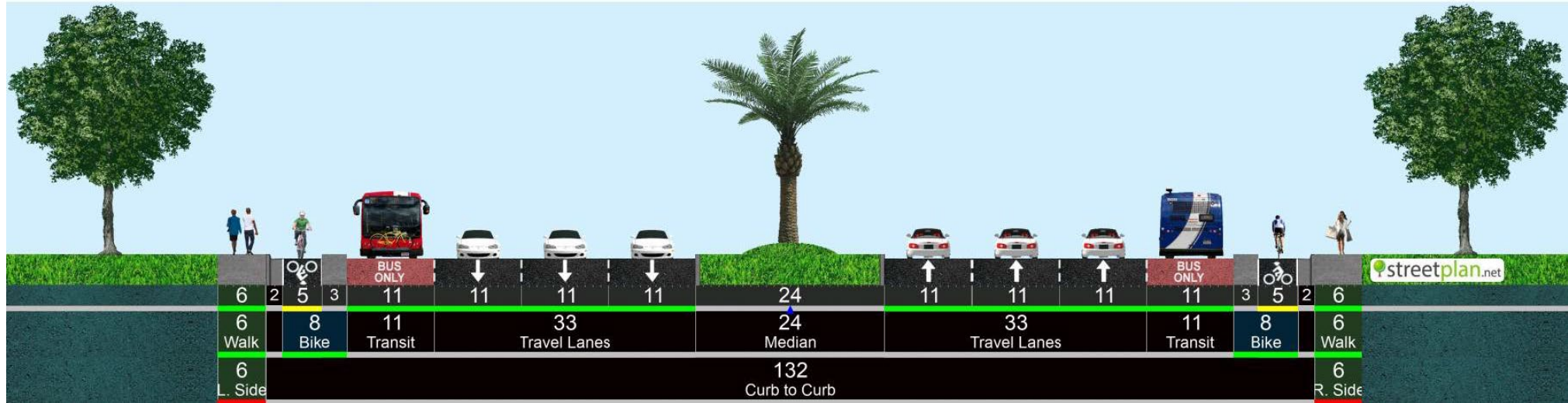
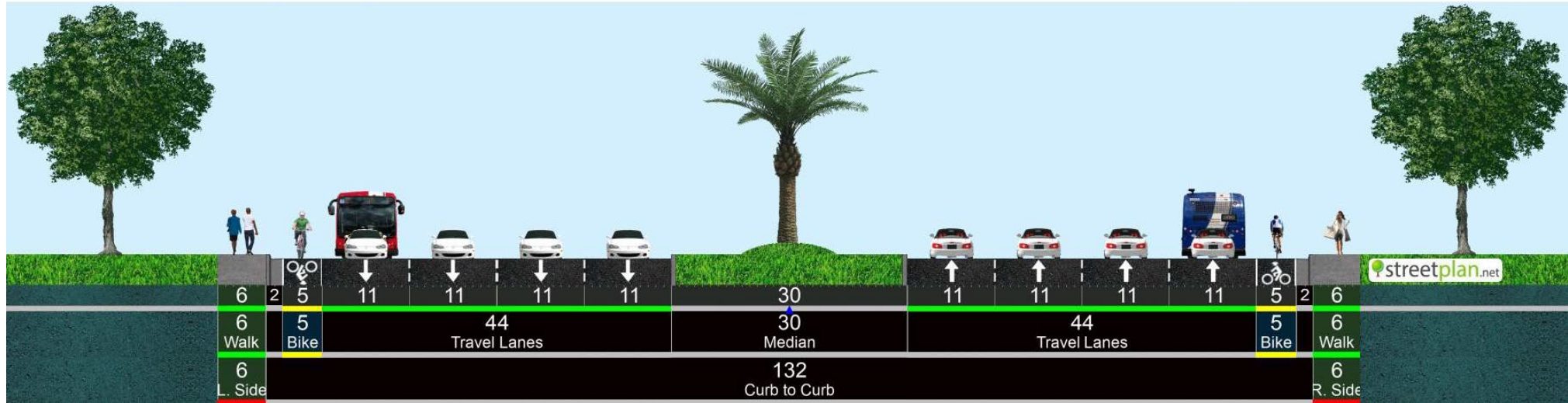
130 feet of right-of-way

Okeechobee Blvd from I-95 to Australian Ave



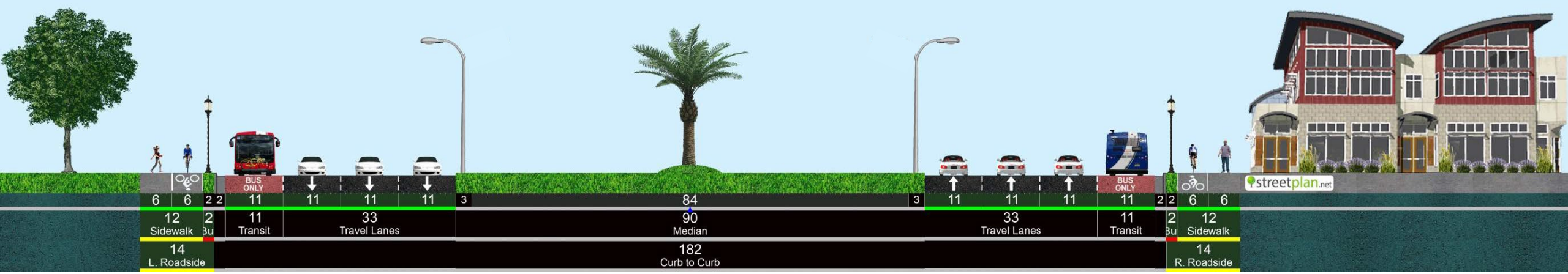
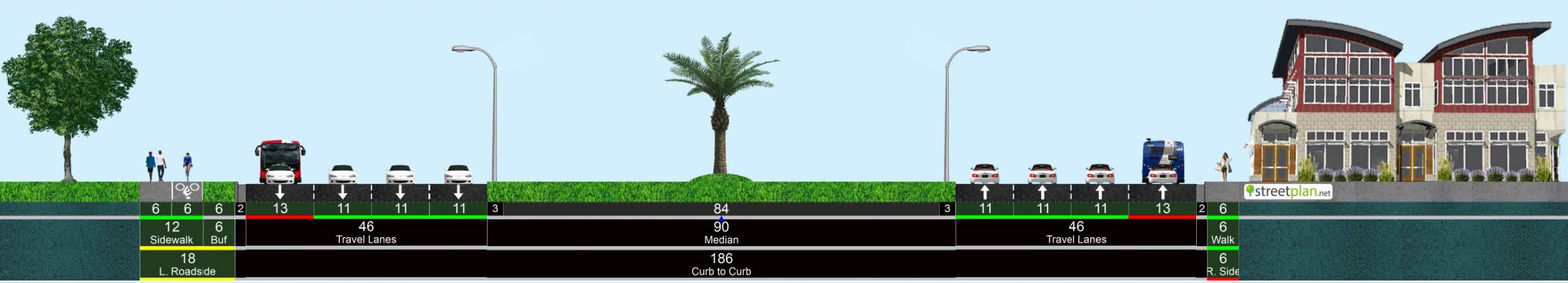
152 feet of right-of-way

Okeechobee Blvd from Australian Ave to Tamarind Ave



144 feet of right-of-way

Okeechobee Blvd from Tamarind Ave to Rosemary Ave



210 feet of right-of-way

Okeechobee Blvd from Rosemary Ave to US-1 (Pair)

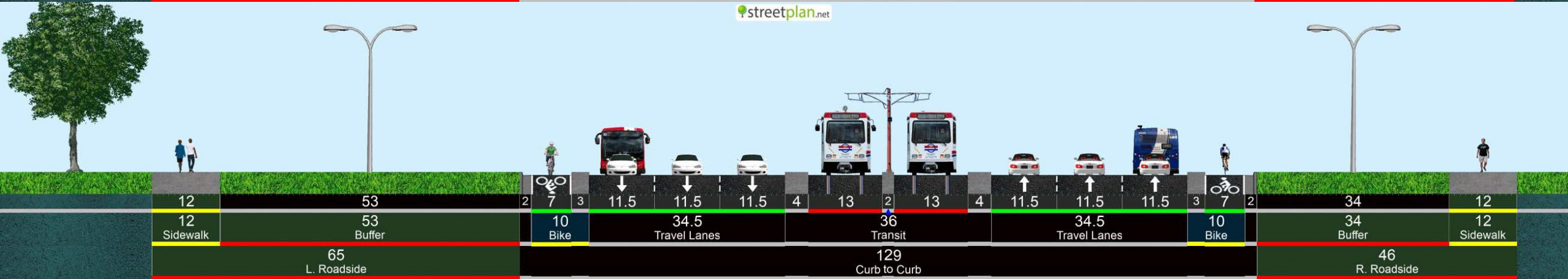
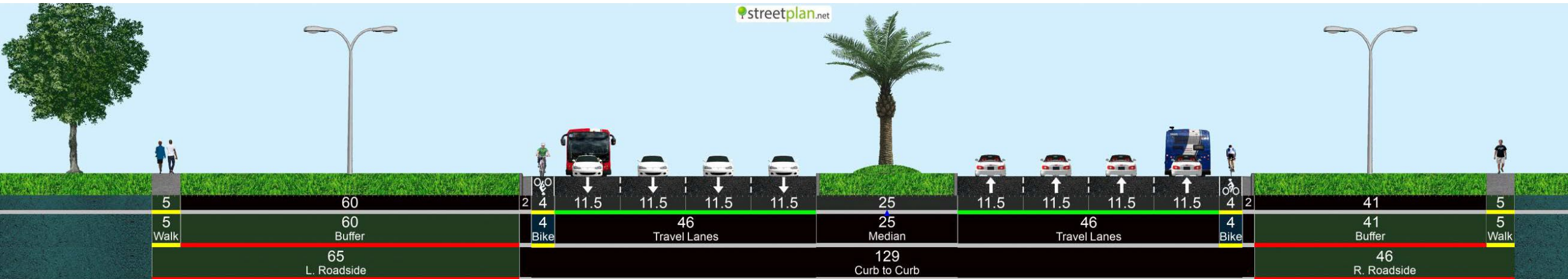


62 feet of right-of-way



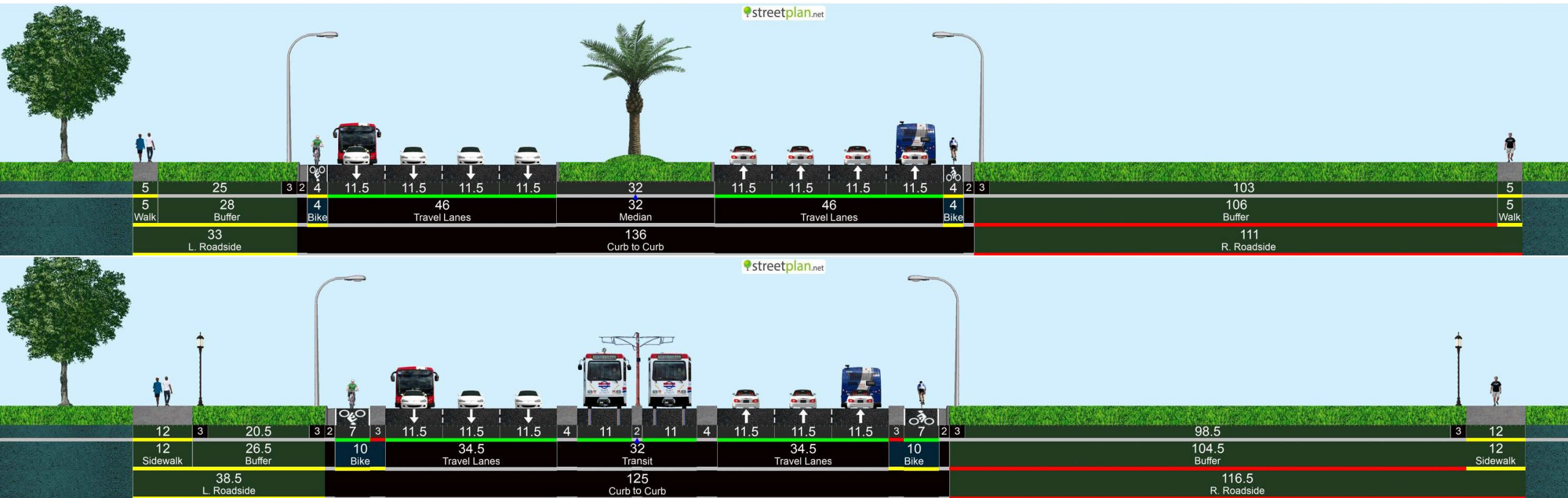
Dedicated Lane Light Rail Transit (LRT)

SR-7 from Wellington Mall to Southern Blvd



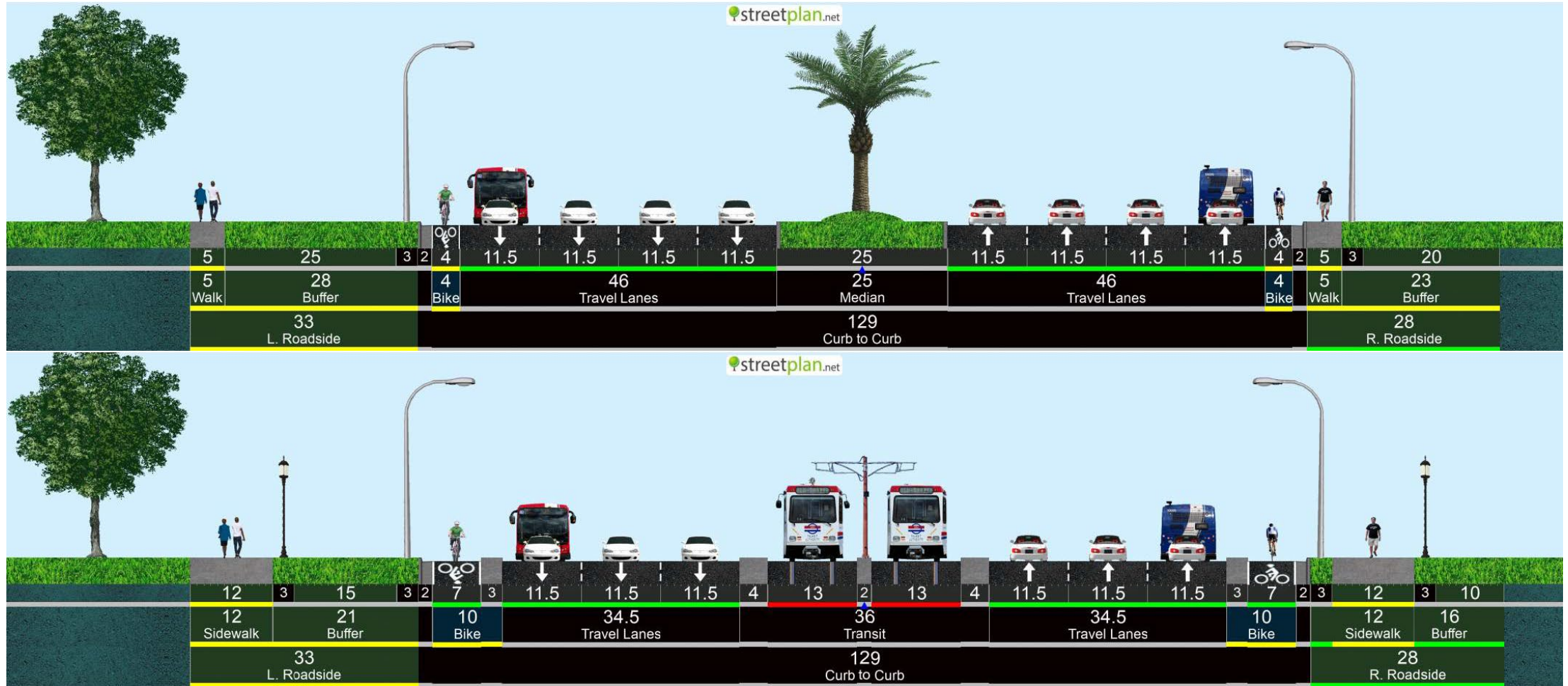
240 feet of right-of-way

SR-7 from Southern Blvd to Weisman Way



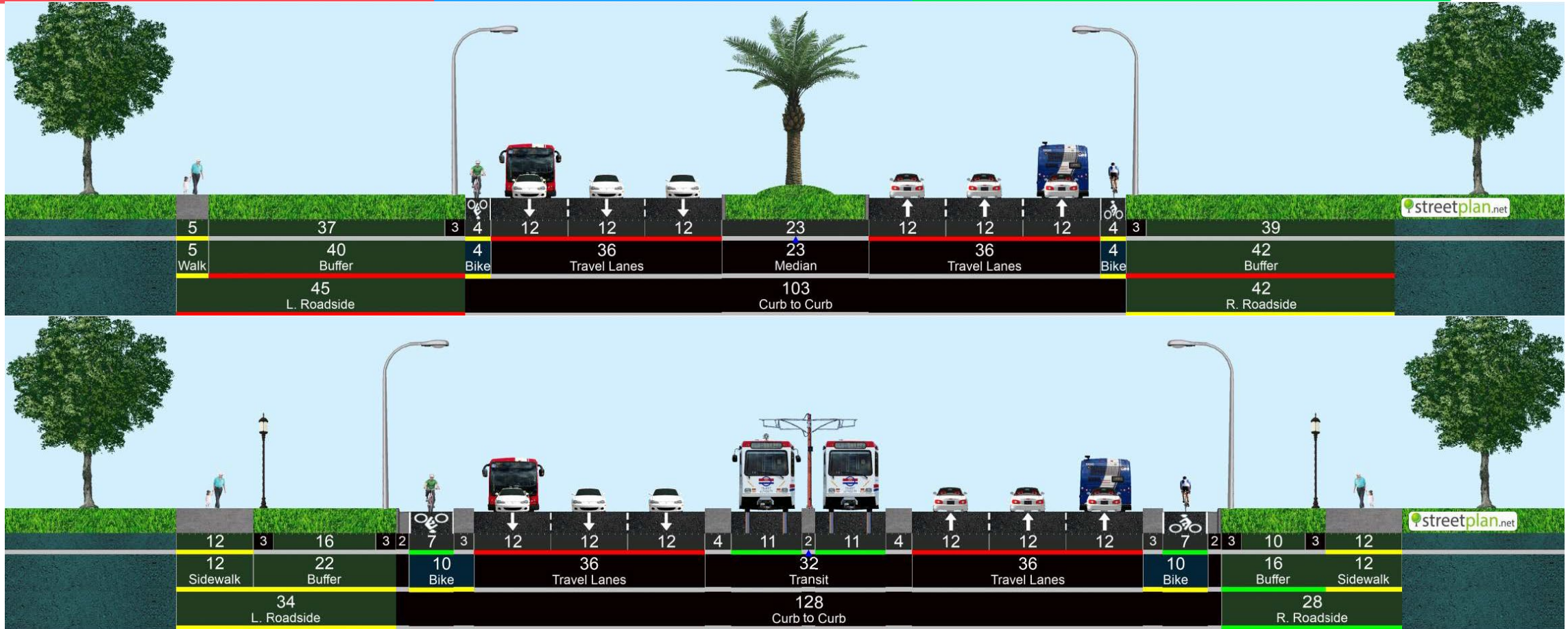
280 feet of right-of-way

SR-7 from Weisman Way to Belvedere Rd




190 feet of right-of-way

SR-7 from Belvedere Rd to Okeechobee Blvd



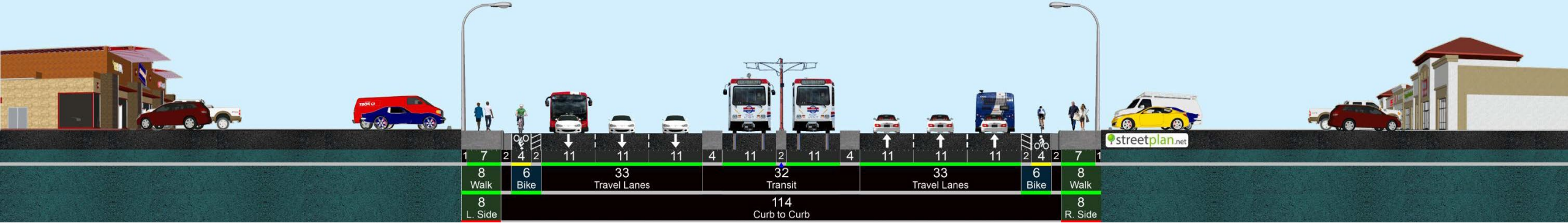
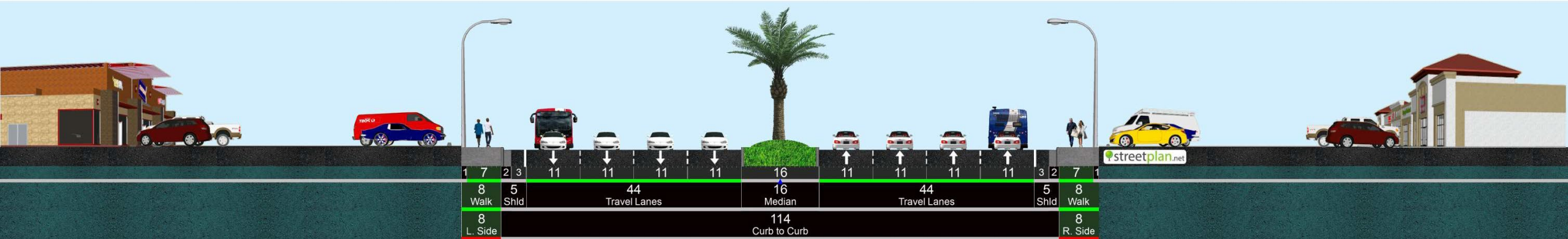
190 feet of right-of-way

Okeechobee Blvd from SR-7 to Florida's Turnpike



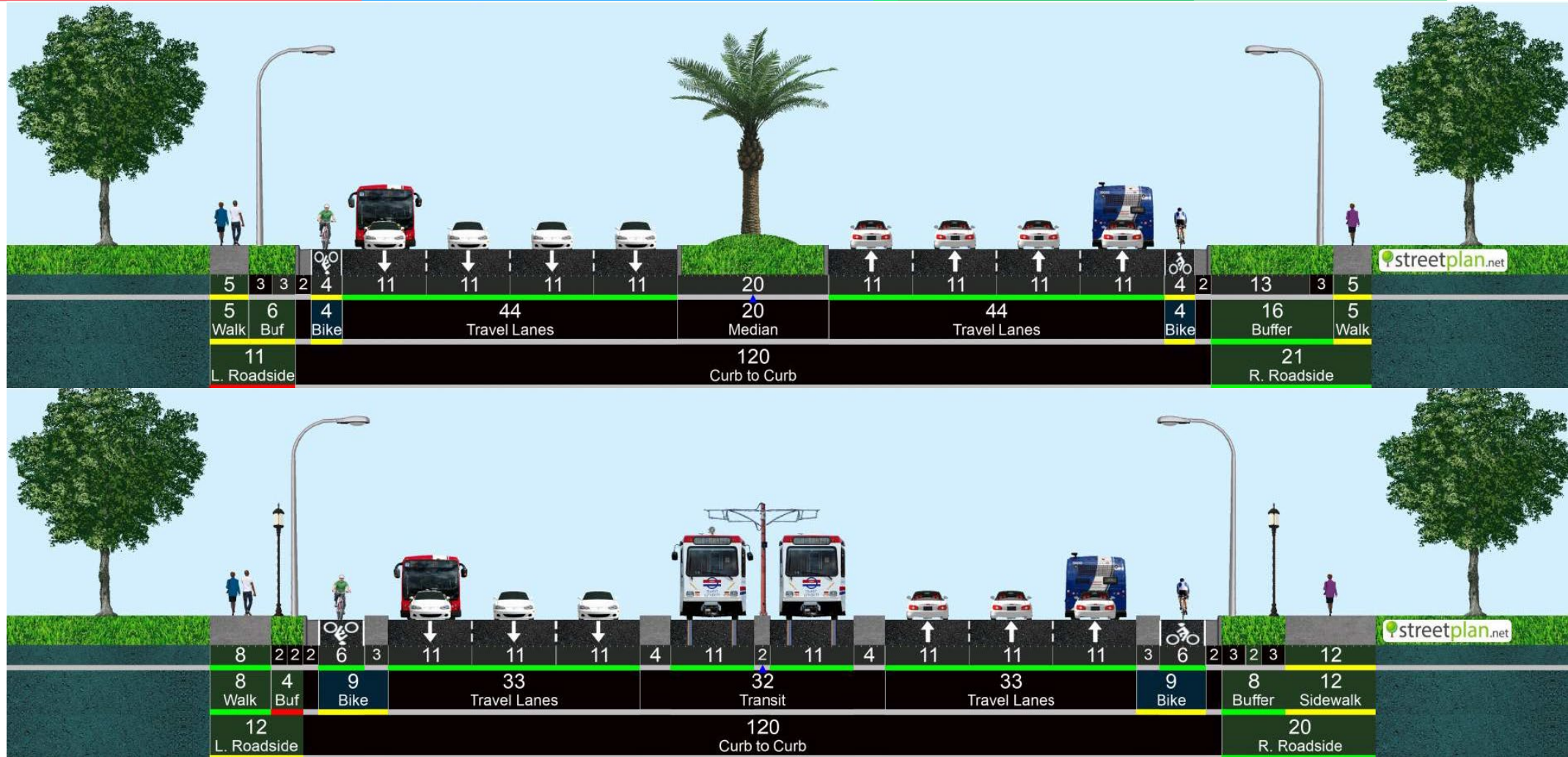
230 feet of right-of-way

Okeechobee Blvd from Florida's Turnpike to I-95



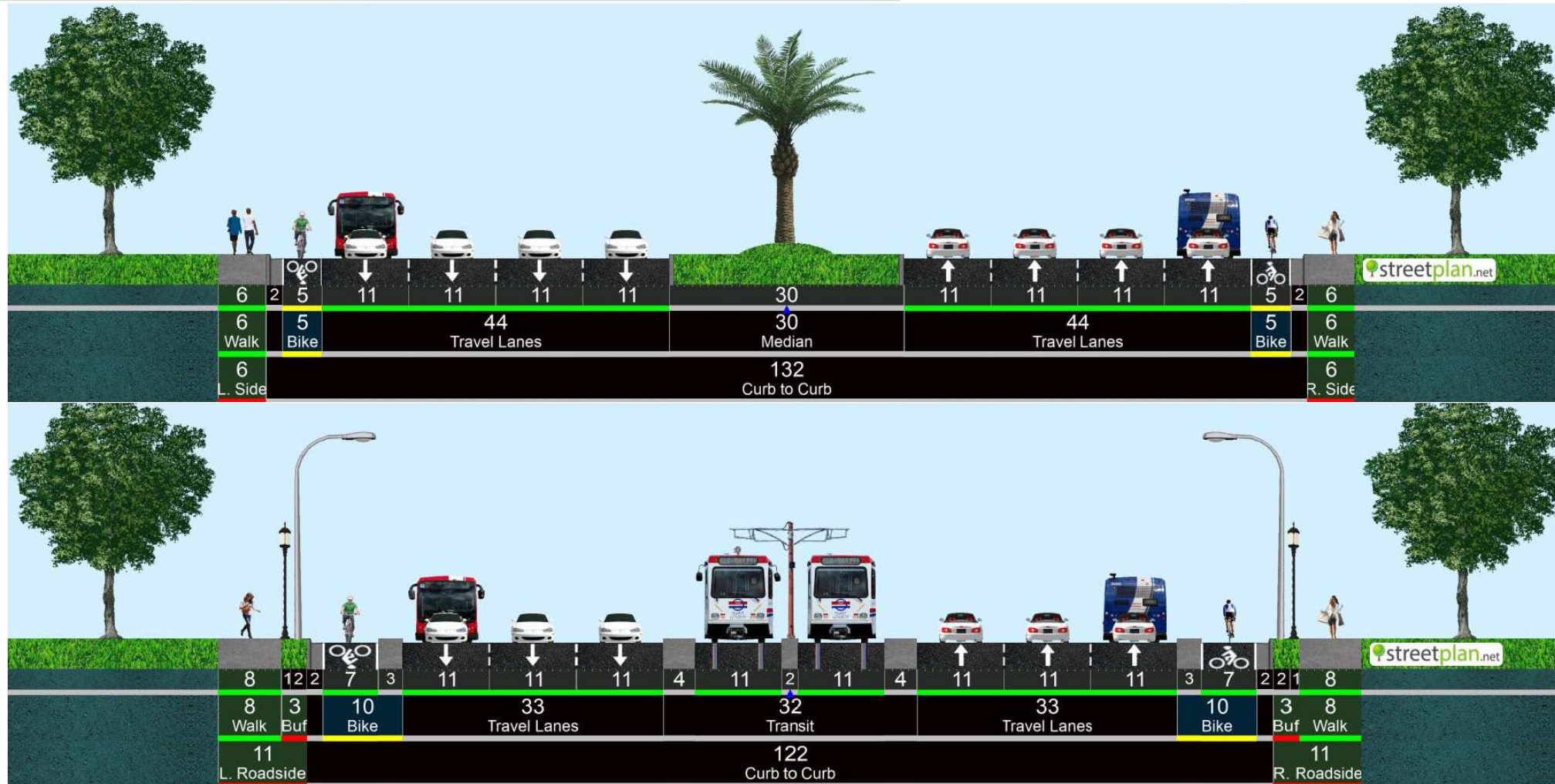
130 feet of right-of-way

Okeechobee Blvd from I-95 to Australian Ave




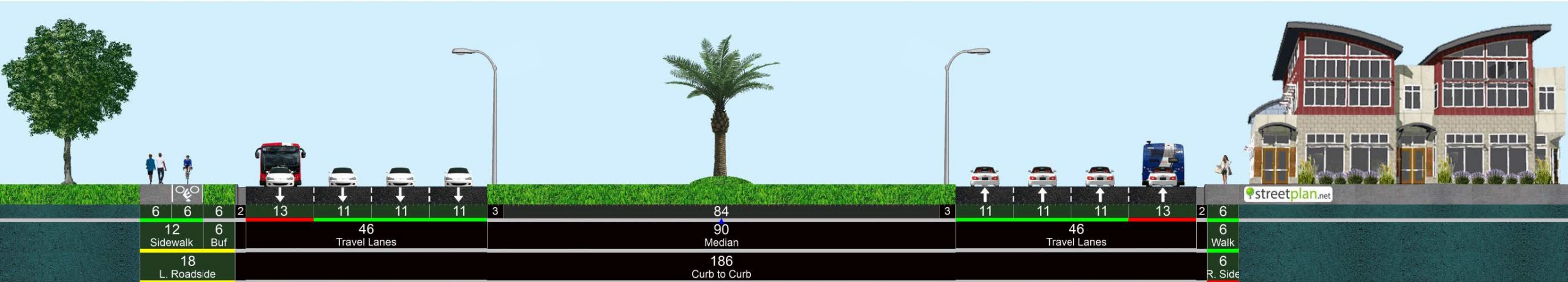
152 feet of right-of-way

Okeechobee Blvd from Australian Ave to Tamarind Ave



144 feet of right-of-way

Okeechobee Blvd from Tamarind Ave to Rosemary Ave



210 feet of right-of-way

Okeechobee Blvd from Rosemary Ave to US-1 (Pair)



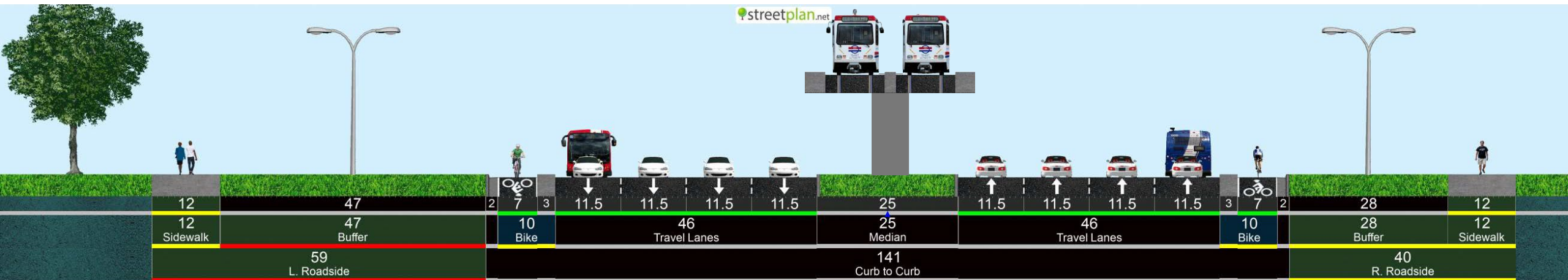
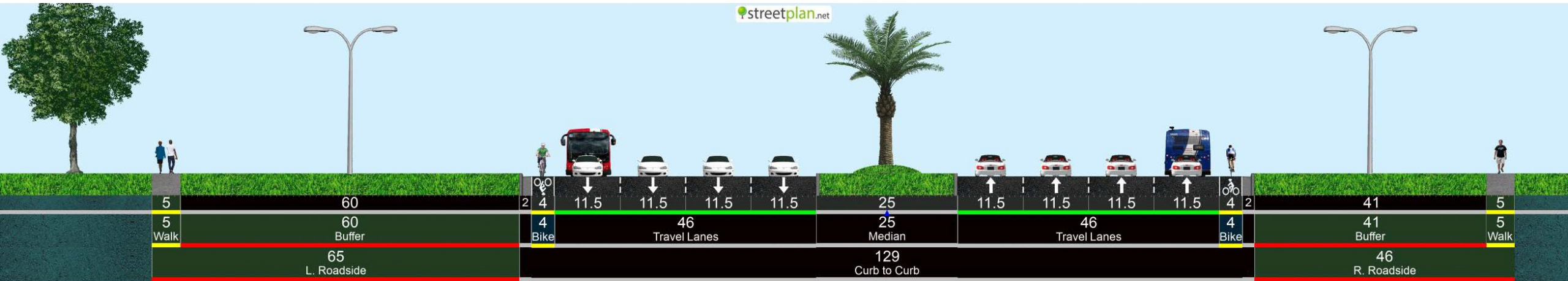
62 feet of right-of-way



Elevated LRT

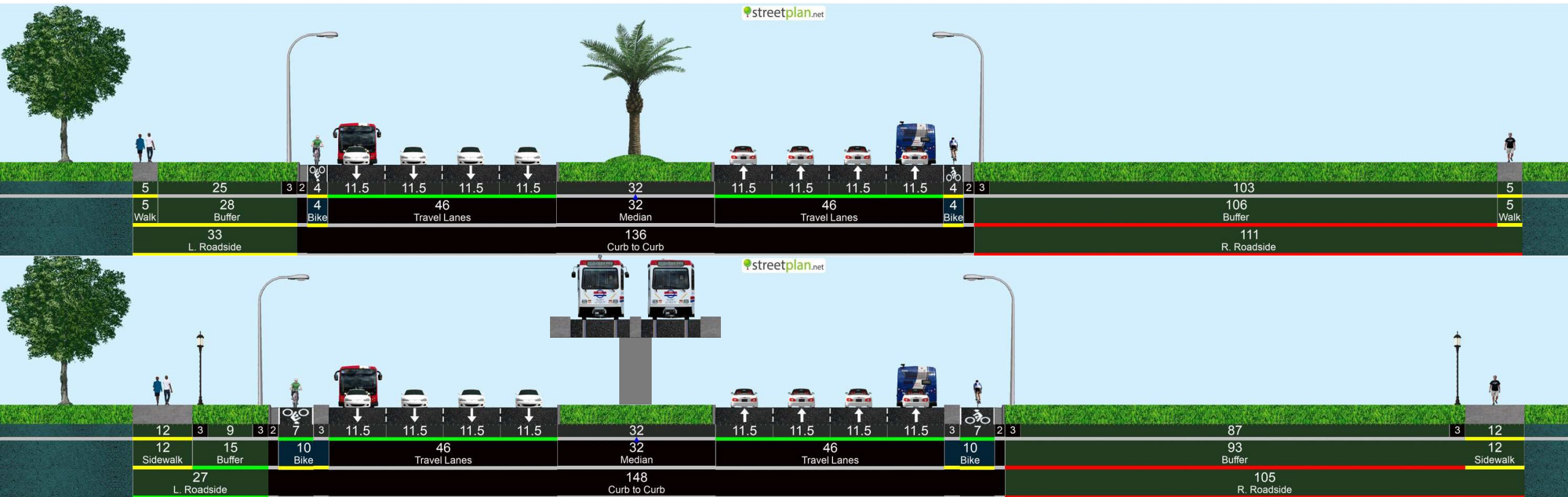
Minimum vertical clearance for Elevated LRT is 16.5 feet per Florida Department of Transportation (FDOT) Design Manual (FDM) Table 260.6.1. The reference of the vertical clearance is not just for an elevated LRT but for any structure over a roadway.

SR-7 from Wellington Mall to Southern Blvd



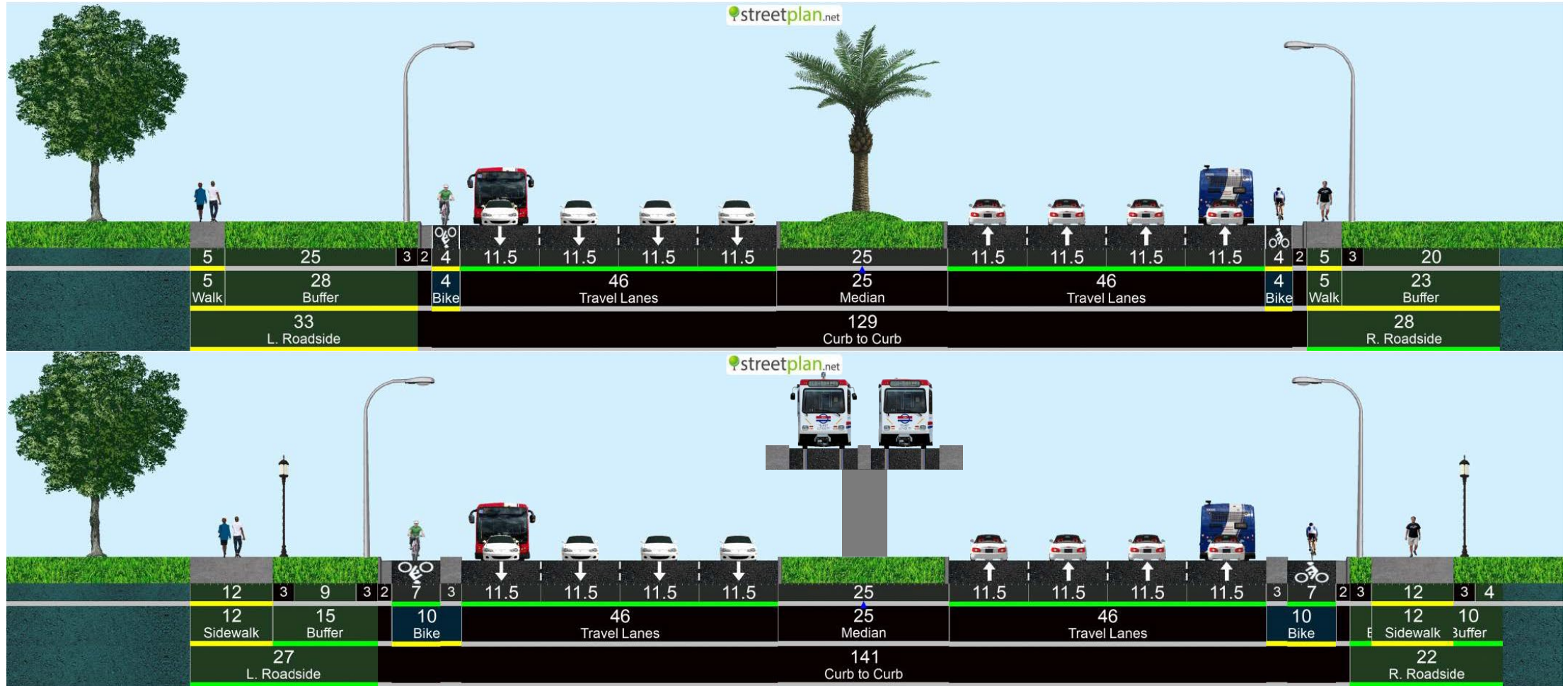
240 feet of right-of-way

SR-7 from Southern Blvd to Weisman Way



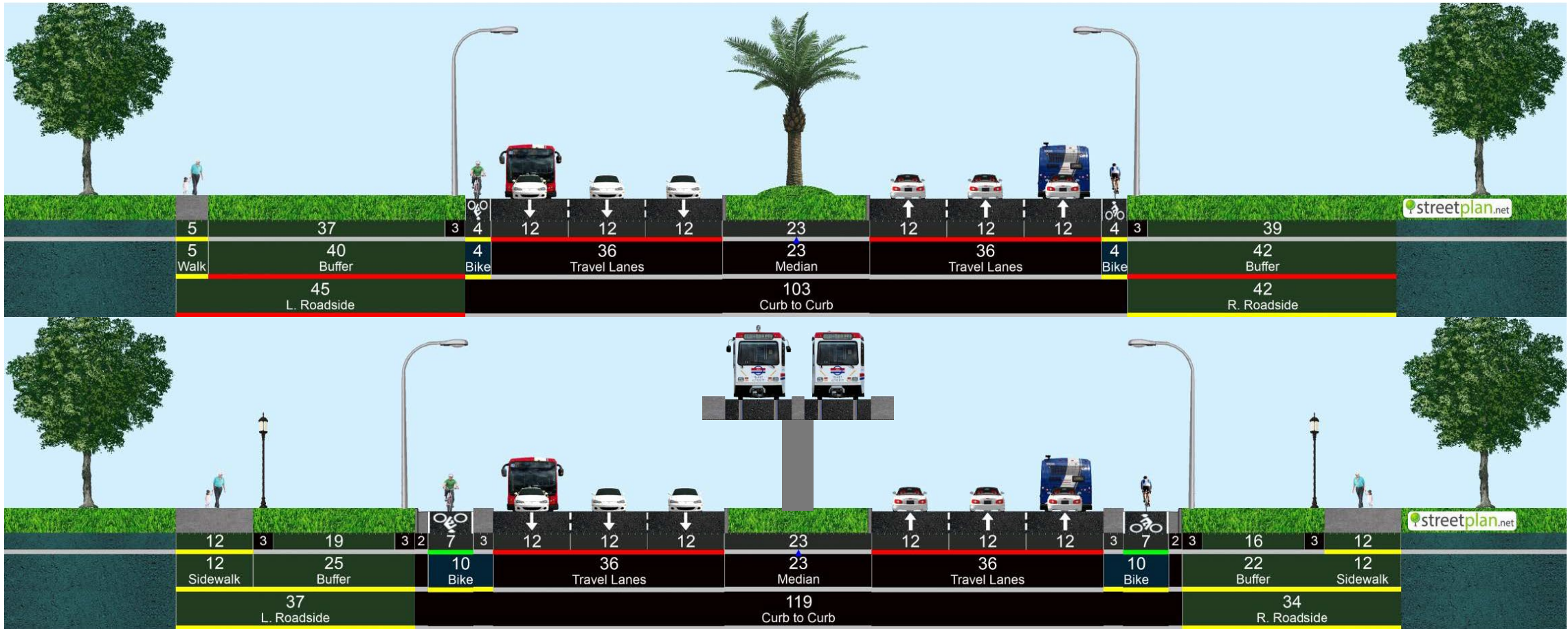
280 feet of right-of-way

SR-7 from Weisman Way to Belvedere Rd



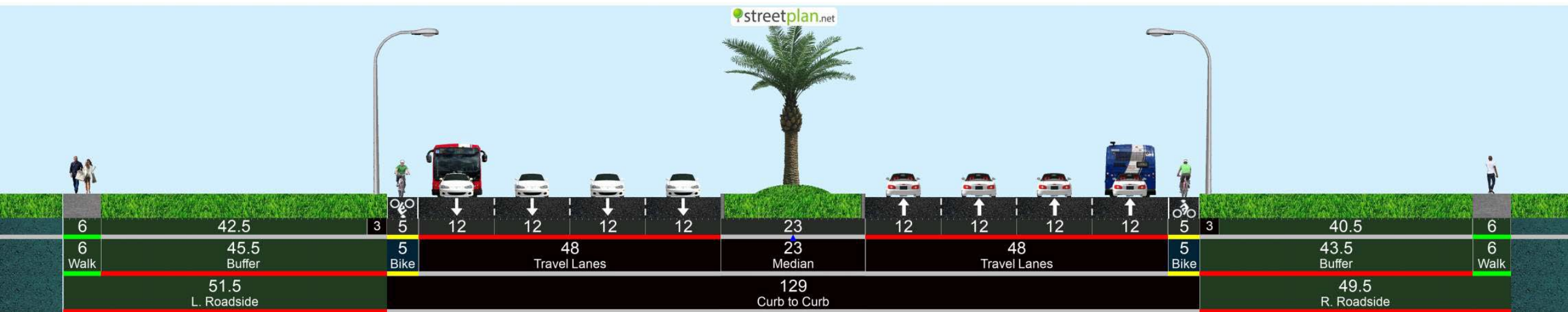
190 feet of right-of-way

SR-7 from Belvedere Rd to Okeechobee Blvd



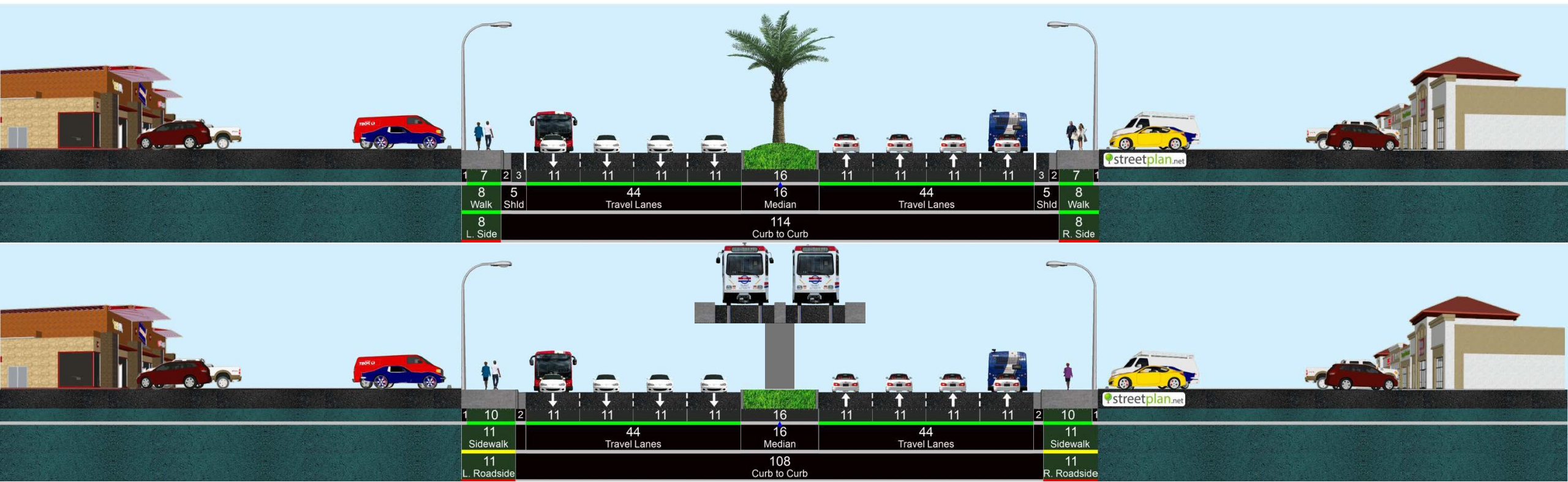
190 feet of right-of-way

Okeechobee Blvd from SR-7 to Florida's Turnpike



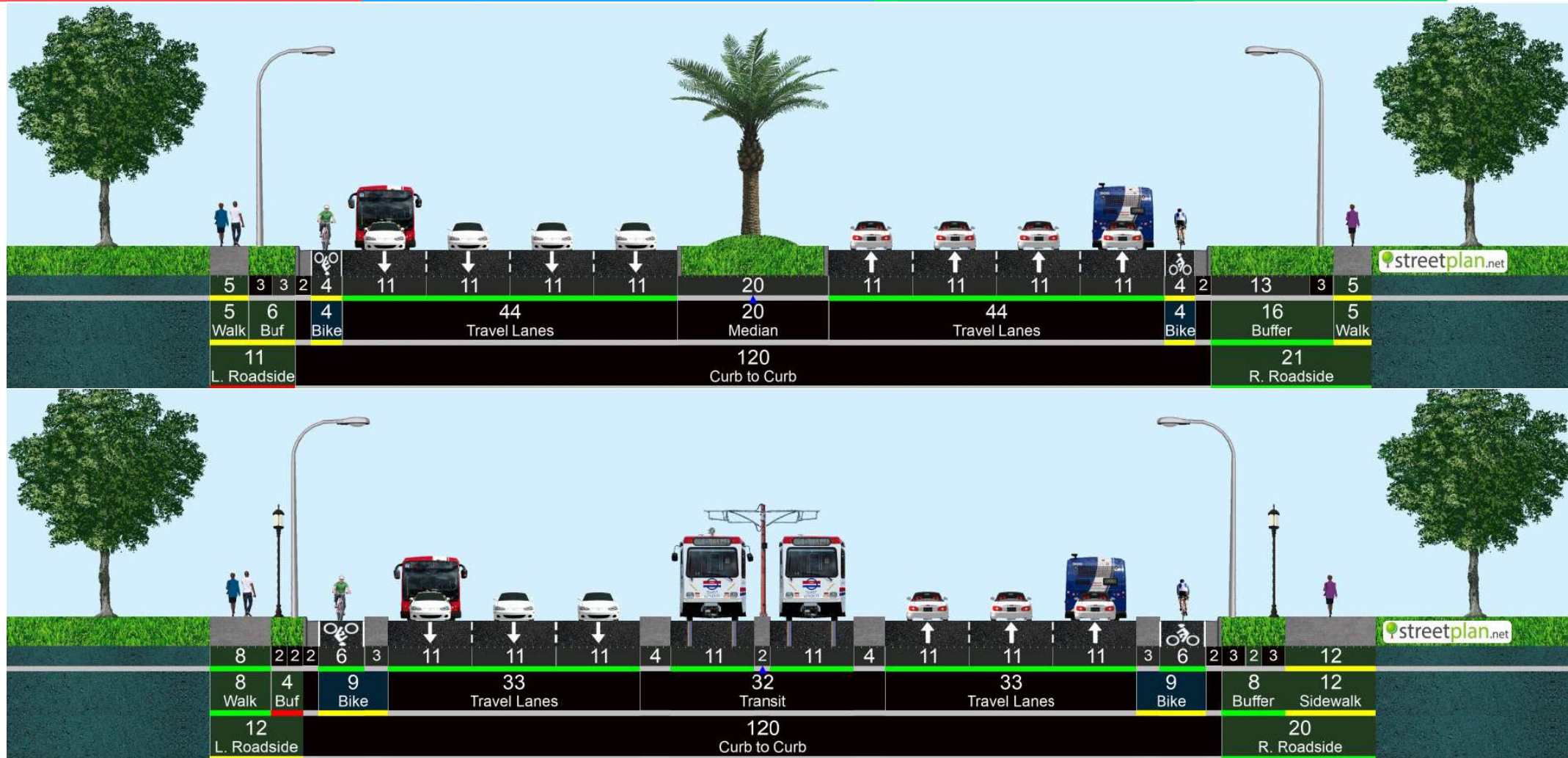
230 feet of right-of-way

Okeechobee Blvd from Florida's Turnpike to I-95



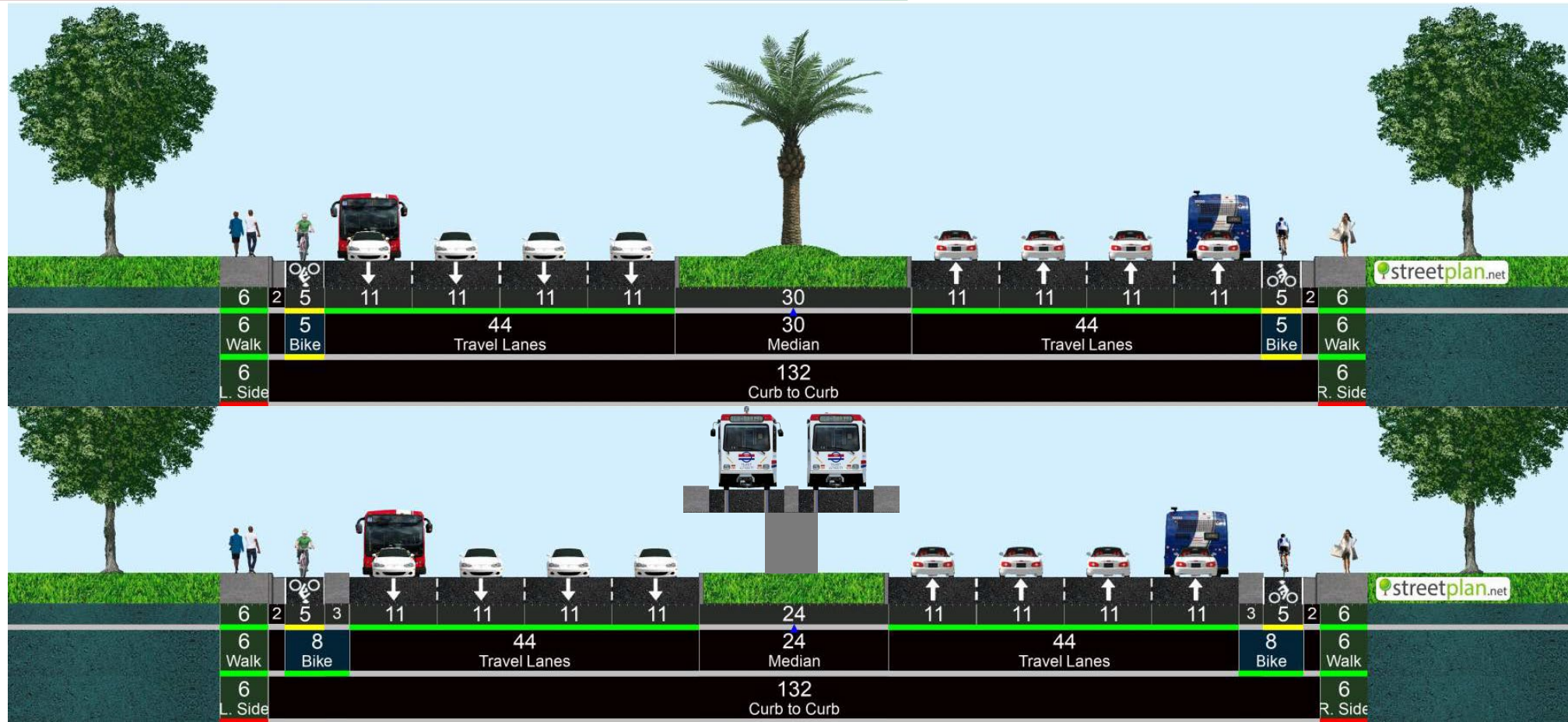
130 feet of right-of-way

Okeechobee Blvd from I-95 to Australian Ave



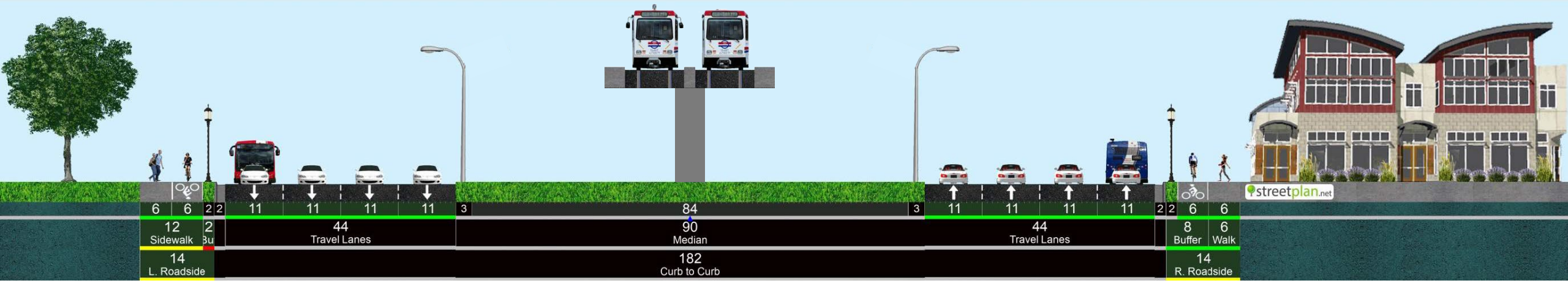
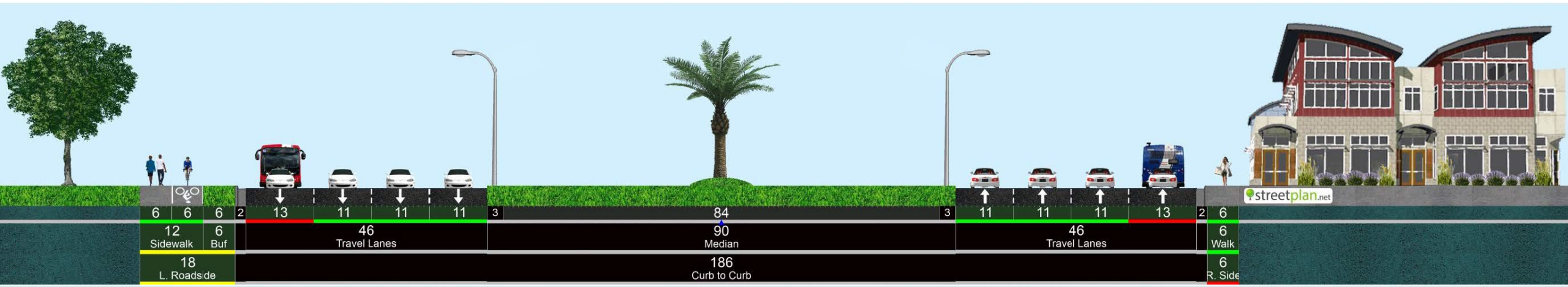
152 feet of right-of-way

Okeechobee Blvd from Australian Ave to Tamarind Ave



144 feet of right-of-way

Okeechobee Blvd from Tamarind Ave to Rosemary Ave



210 feet of right-of-way

Okeechobee Blvd from Rosemary Ave to US-1 (Pair)



62 feet of right-of-way