






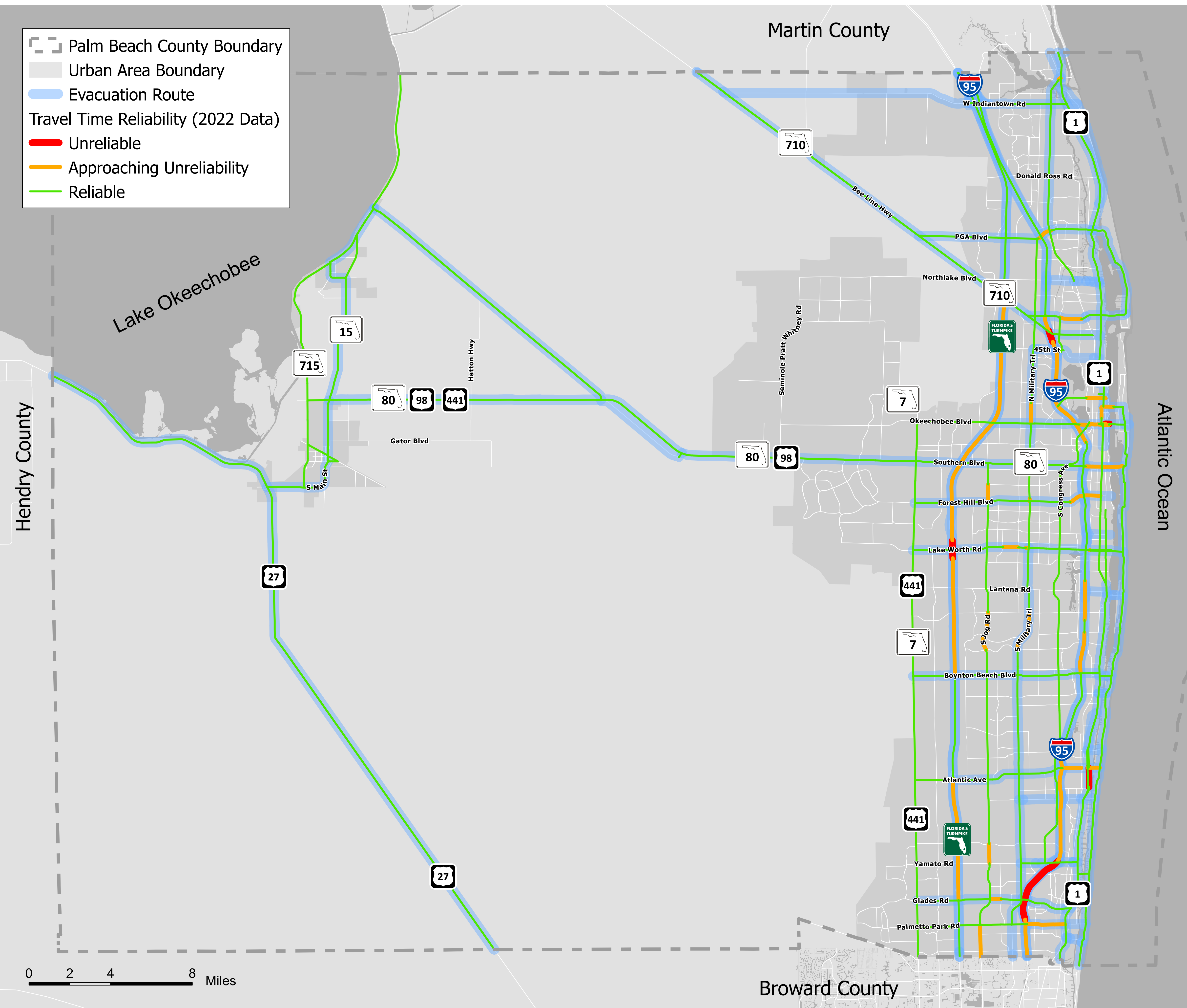


# Technology Needs (ITS/TSM&O)

-  Palm Beach County Boundary
-  Urban Area Boundary
-  Evacuation Route
- Travel Time Reliability (2022 Data)**
-  Unreliable
-  Approaching Unreliability
-  Reliable



Please share your recommendations regarding Technology Needs (ITS/TSM&O) displayed on this map

Use the space below, or a sticky note, to provide general feedback.

