

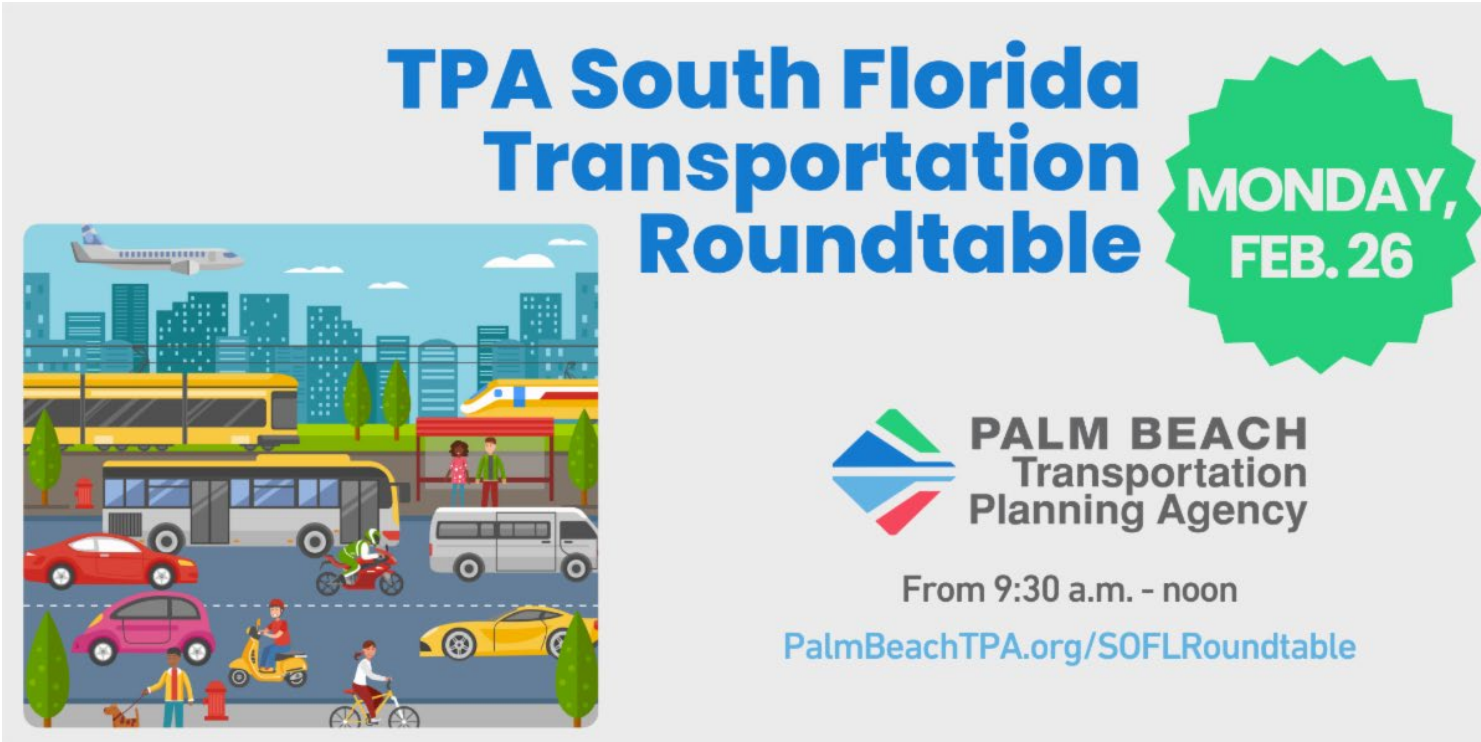


Southeast Florida Transportation Roundtable

February 26, 2024


Agenda

- Welcome
- TPA Overview
- Panel Presentations
 - Broward County
 - Miami-Dade County
 - SFRTA & Brightline
- Roundtable Discussion



**TPA South Florida
Transportation
Roundtable**

**MONDAY,
FEB. 26**

 **PALM BEACH**
Transportation
Planning Agency

From 9:30 a.m. - noon

PalmBeachTPA.org/SOFLRoundtable

The graphic features a stylized illustration of a city street scene with various modes of transportation: a yellow bus, a red car, a pink car, a white van, a yellow scooter, a red motorcycle, a person walking a dog, a person on a bicycle, and a person on a scooter. In the background, there are city buildings and a blue sky with a white airplane.

About the TPA



Plan & Prioritize
Federal & State Transportation Funds



Three Advisory Committees:
Technical, Citizens, and Vision Zero



Governing Board of 21
local elected officials



16 staff



PALM BEACH
Transportation
Planning Agency



***Vision:** A safe, efficient and connected multimodal transportation system.*

Transportation Planning Area

Roadway Miles

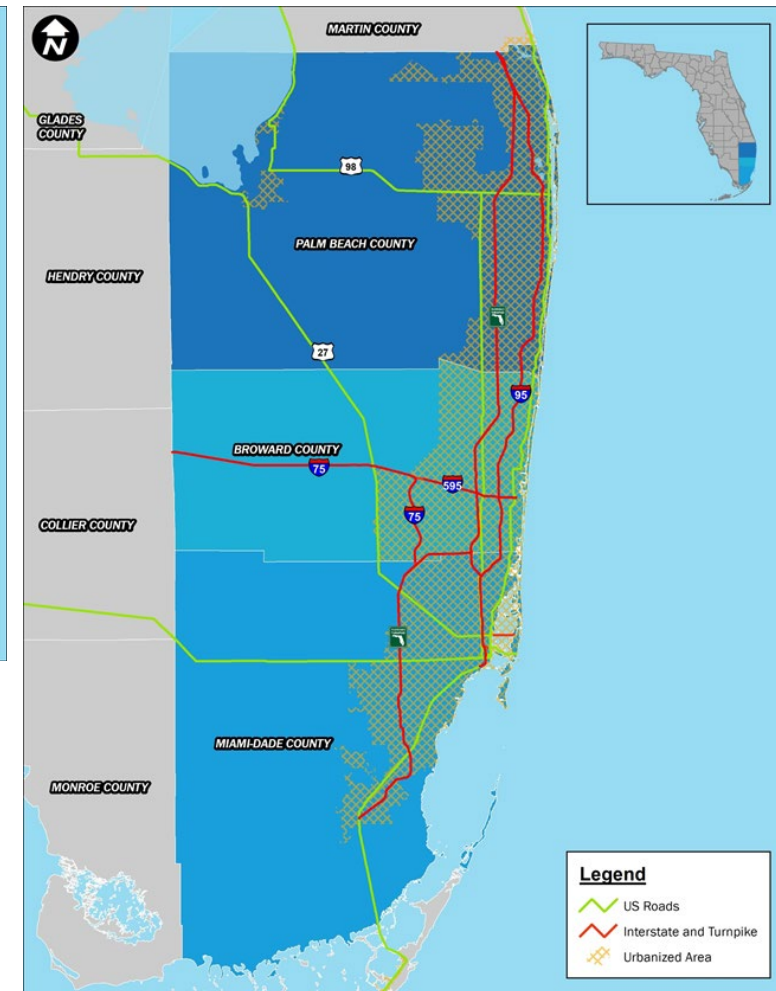
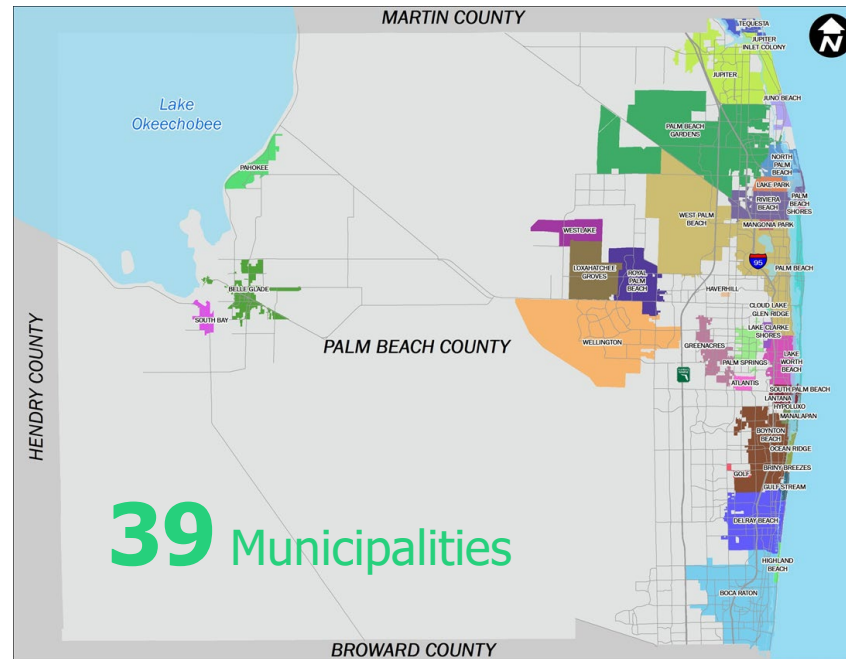
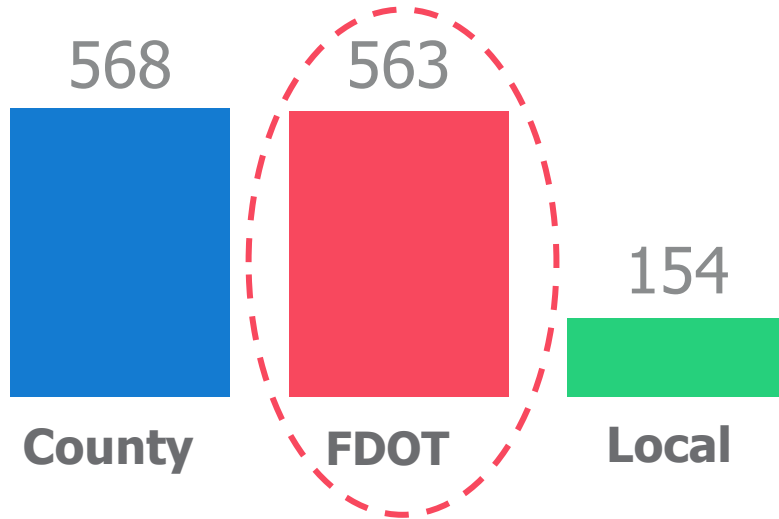


FIGURE 02 WHERE PEOPLE LIVE

Lake
Okeechobee

Belle
Glade

Jupiter

West Palm
Beach

Boca Raton

Coral Springs

Fort
Lauderdale

Plantation

Fort
Lauderdale

Davie

Pembroke
Pines

Hollywood

Homestead

Miami Beach

LEGEND

0

250

Homes per square mile

0

5

10

20

Miles

U.S. Census Bureau and Department of Labor's Longitudinal
Employer-Household Dynamics (LEHD) 2017 data

Our Region

Atlantic
Ocean

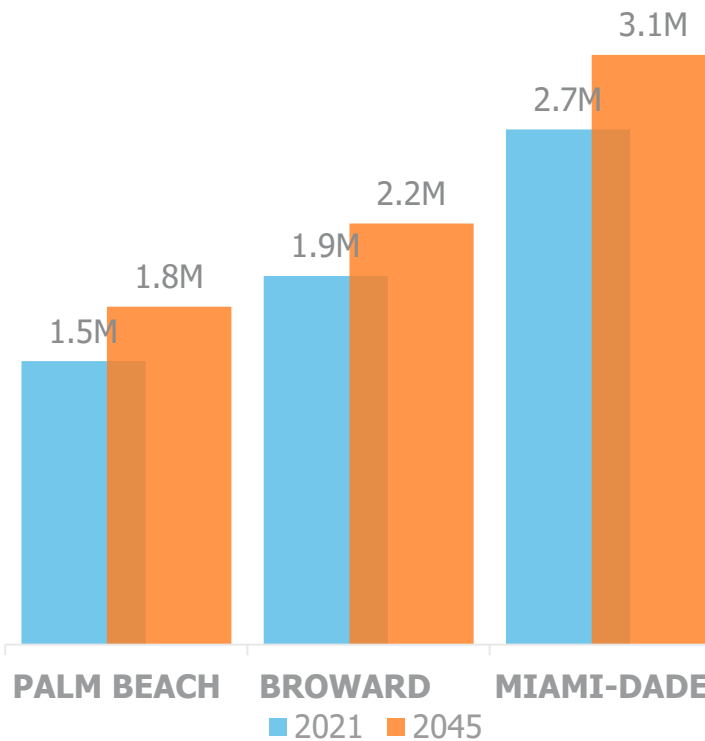
HENDRY COUNTY

MARTIN COUNTY

PALM BEACH COUNTY

BROWARD COUNTY

MIAMI-DADE COUNTY



Legend

US Roads

Interstate and Turnpike

Urbanized Area

Transportation Planning Process



Establish goals and objectives



Determine transportation needs



Establish priorities



Program and fund implementation



The Long-Range Plan

25-Year Horizon

Updated every 5 years

Transportation Funding

\$4.24 Billion

5 Year Work Program



PALM BEACH
Transportation
Planning Agency

VISION 2050

Guiding transportation in Palm Beach County



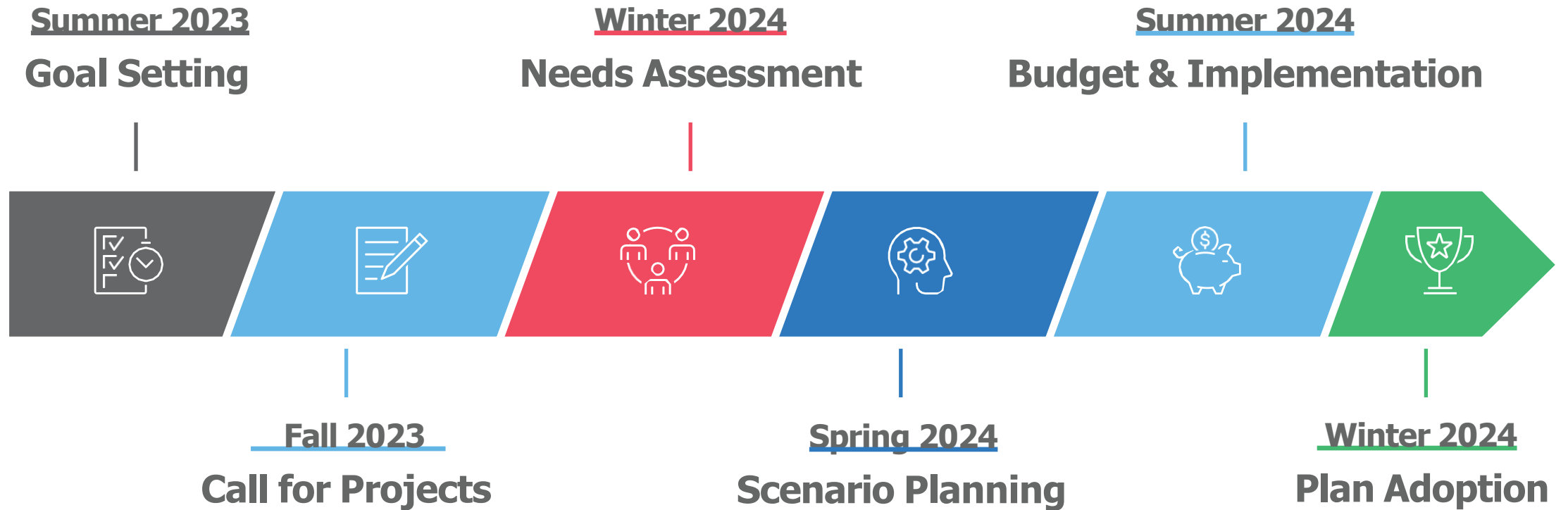
How can travel be safer, more efficient and more connected?

What transportation investments should be our priority?

Get involved at
PalmBeachTPA.org/LRTP



The Timeline



An abstract graphic on the left side of the image, consisting of several white geometric shapes (triangles and parallelograms) of varying sizes and orientations, creating a sense of movement and depth against the solid blue background.

Transportation Needs

Roadways & Signals



Bridge Rehab & Maintenance



Transit & Mobility Solutions



Local Municipality Needs

Addressing housing affordability

**Palm Beach
County**

37%




no more than 30% considered affordable

**Florida
Average**

31%

23%



24%

no more than 15% considered affordable

Why Transportation and Affordable Housing Are Inextricably Tied



Why Transportation and Affordable Housing Are Inextricably Tied

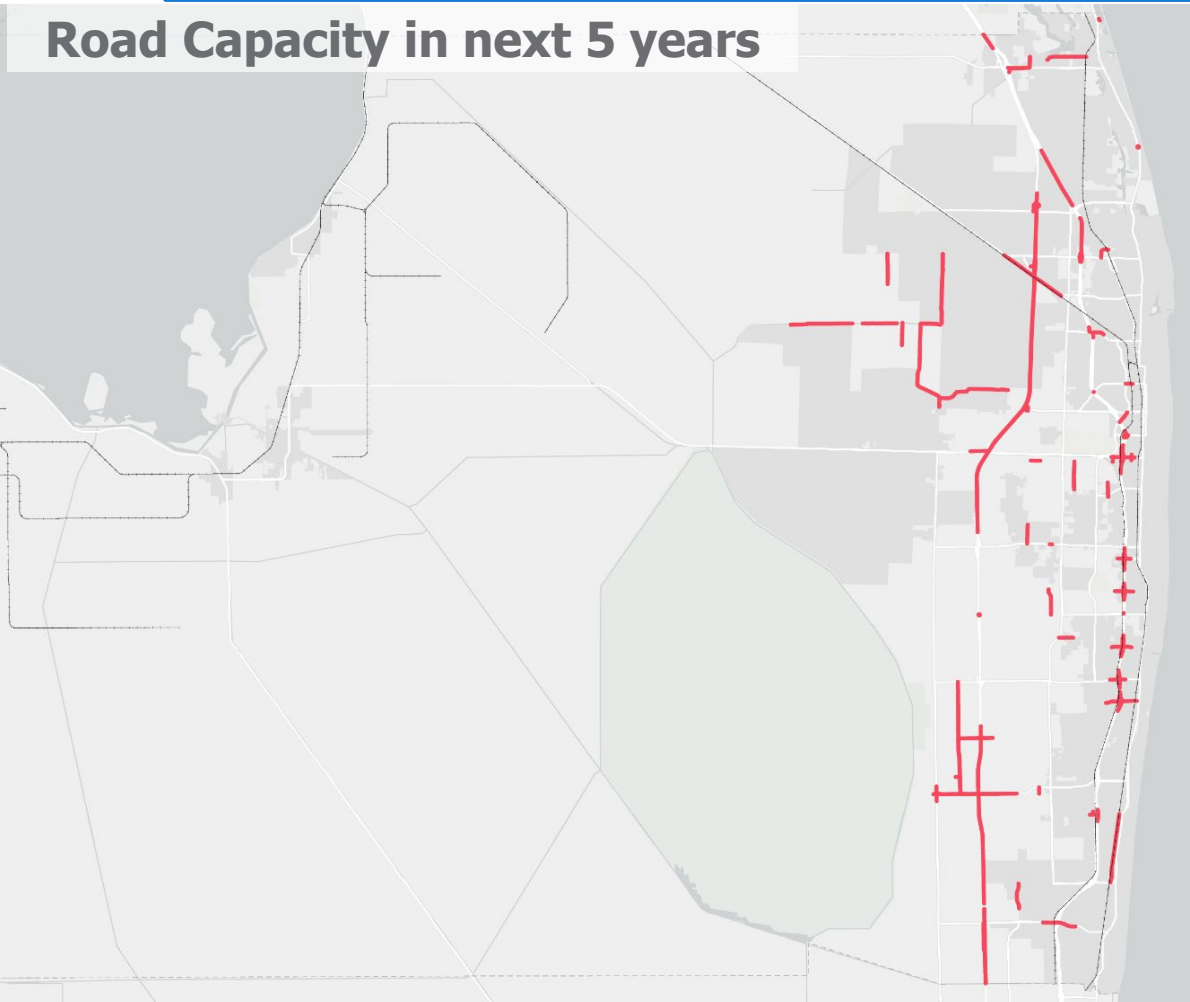
By Jerome Ryans, President & CEO Tampa Housing Authority

Historically, affordable housing has meant exactly that - creating living spaces that enable residents to pay no more than 30 percent of their monthly budget on housing. At first glance, this sounds reasonable. After all, if your goal is to provide people with an affordable place to live, it makes sense to focus on the price of housing, right?

But if your actual goal is to make living affordable, it turns out that you have to take a step back and think about what "an affordable place to live" really means. Is it simply the living space itself - the housing unit that people return to each evening? What about other necessities that people require to live and thrive?

Today's Priorities...

Road Capacity in next 5 years



Okeechobee Blvd today

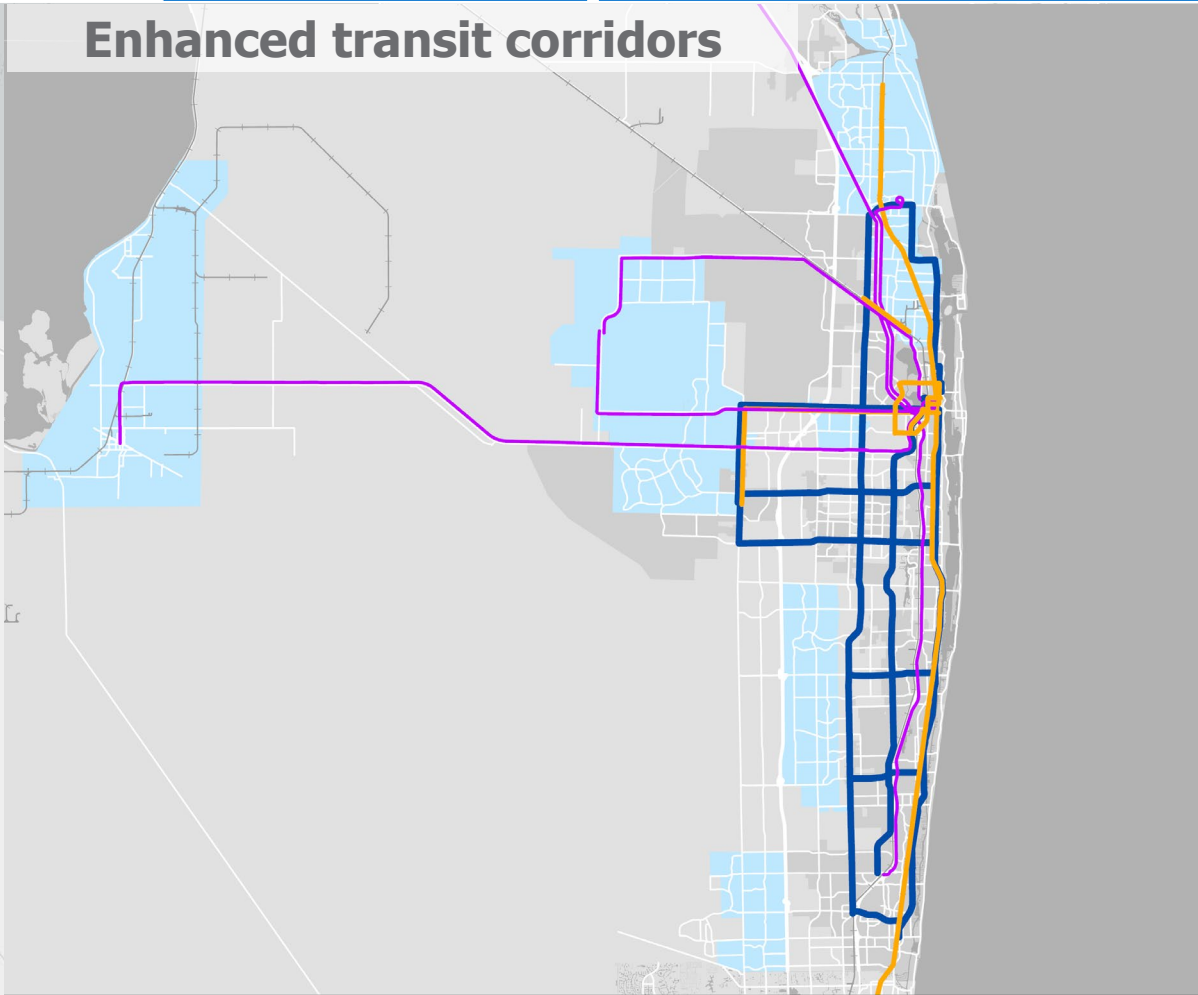


- Build-out roadway network
- Vehicle speed
- **\$1.7 Billion** in roadway capacity for next 5 years

- **~200 lives** lost per year
- Worsening congestion

Future potential...

Enhanced transit corridors



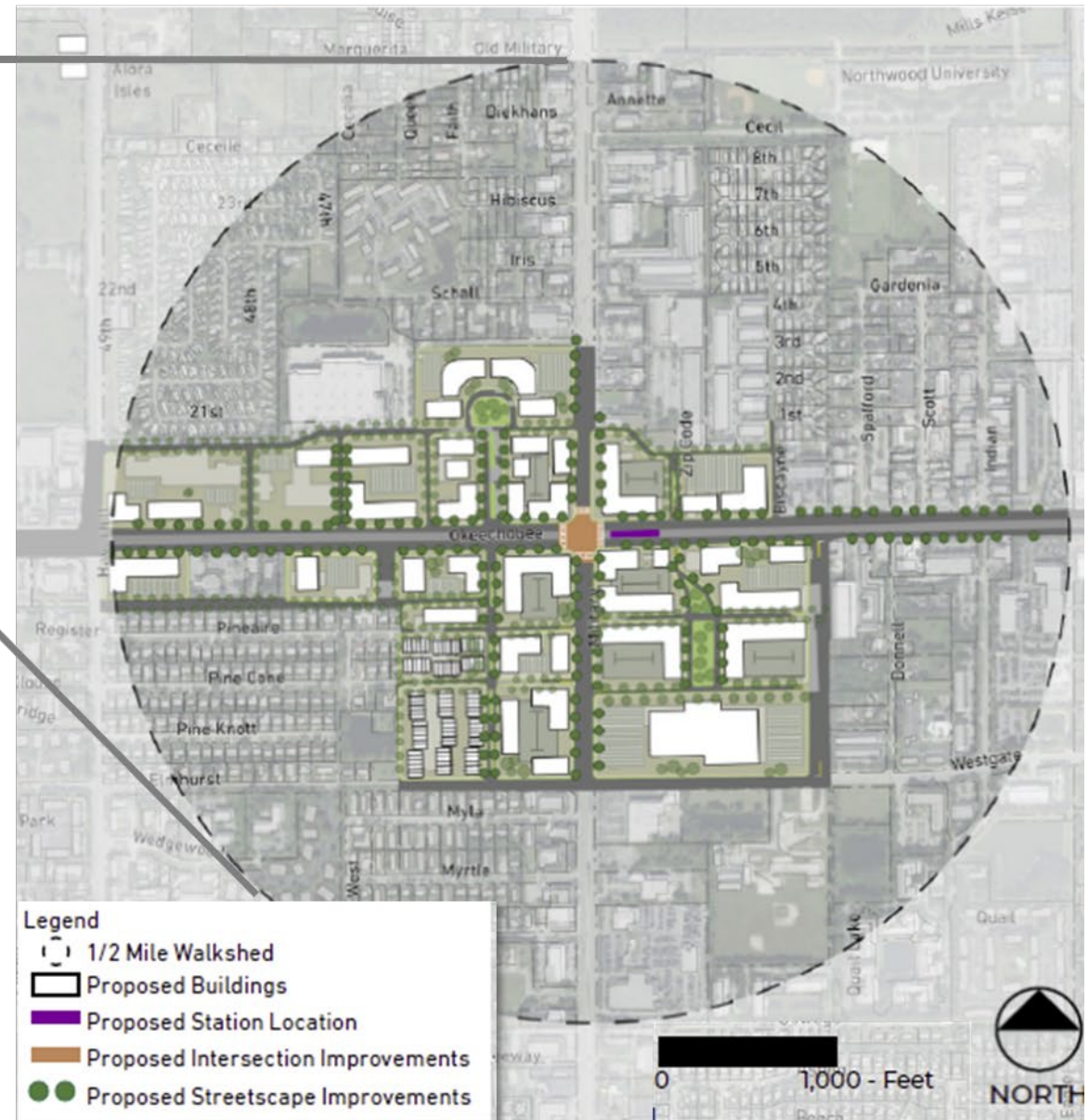
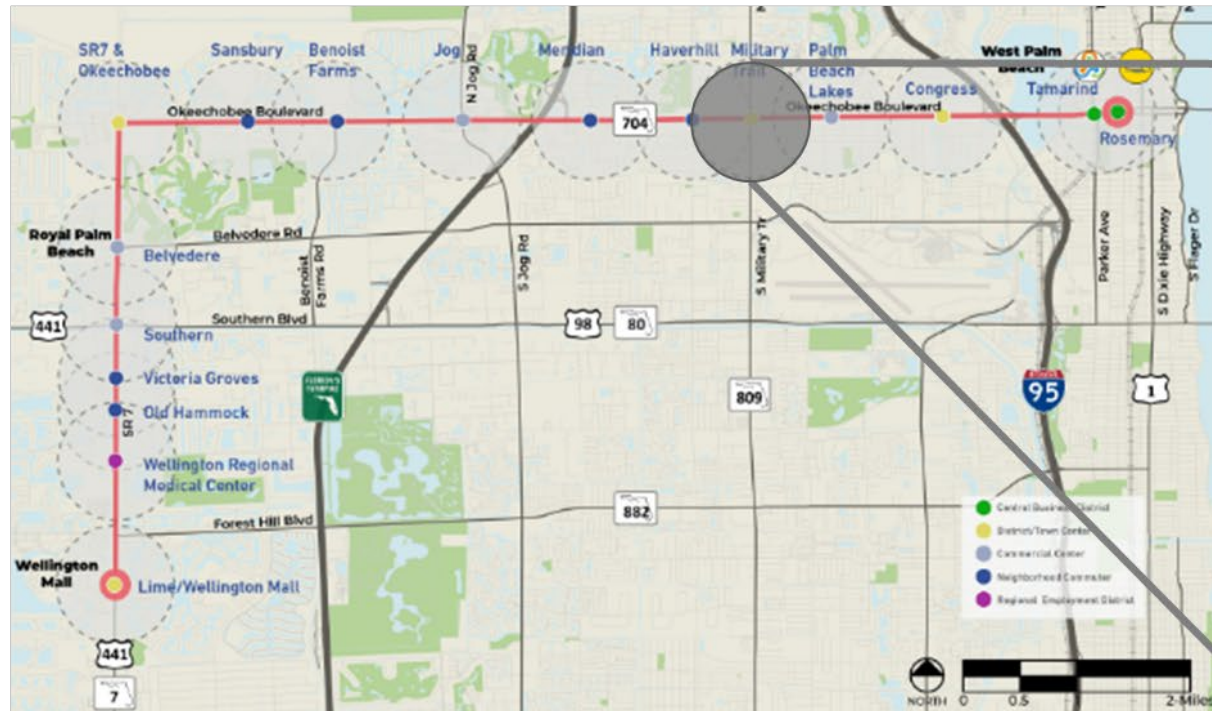
Okeechobee Blvd in 2035? 2050?



- Invest in moving people/goods differently
- Prioritize safety & convenience for everyone

- Transportation & land use connection
- Tradeoffs

Station Area Planning – Military Trail



1,100
Potential New Homes



76
New Affordable Units
(based on AMI assumptions)



13,200
Potential New Jobs



\$647 million
Additional ad valorem



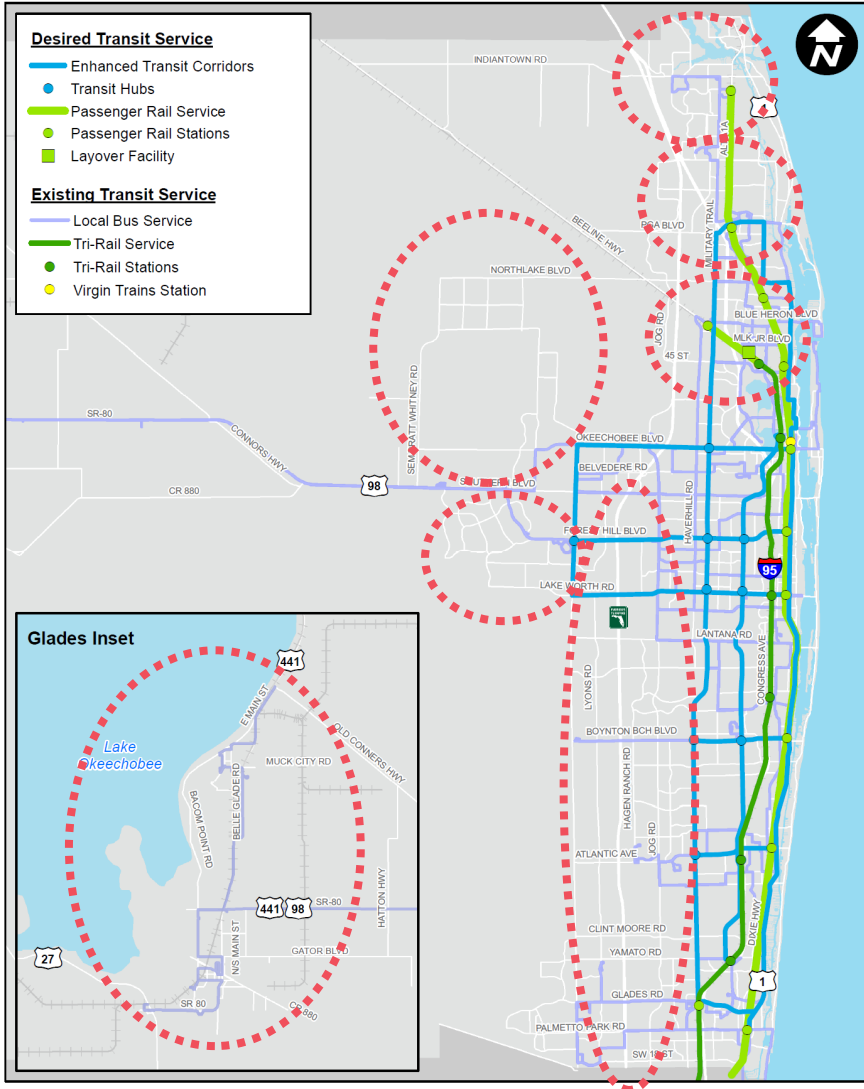
Military Trail Station Area




Military Trail Station Area



More Mobility Options?



1 bus eliminates 40 cars



Regional Transportation System

One Connected Region

Palm Beach - 561 Plan
Broward – Vision 2100
Miami-Dade – SMART Plan



An abstract graphic on the left side of the image, consisting of several white geometric shapes (triangles and parallelograms) of varying sizes and orientations, creating a sense of depth and movement against the solid blue background.

Transportation Panels



Roundtable Discussion