


VISION 2050



LONG RANGE TRANSPORTATION PLAN

November 14th Workshop Agenda:

- Vision 2050 Fundamentals
- Policy Considerations
- Projects Status
- Next Steps

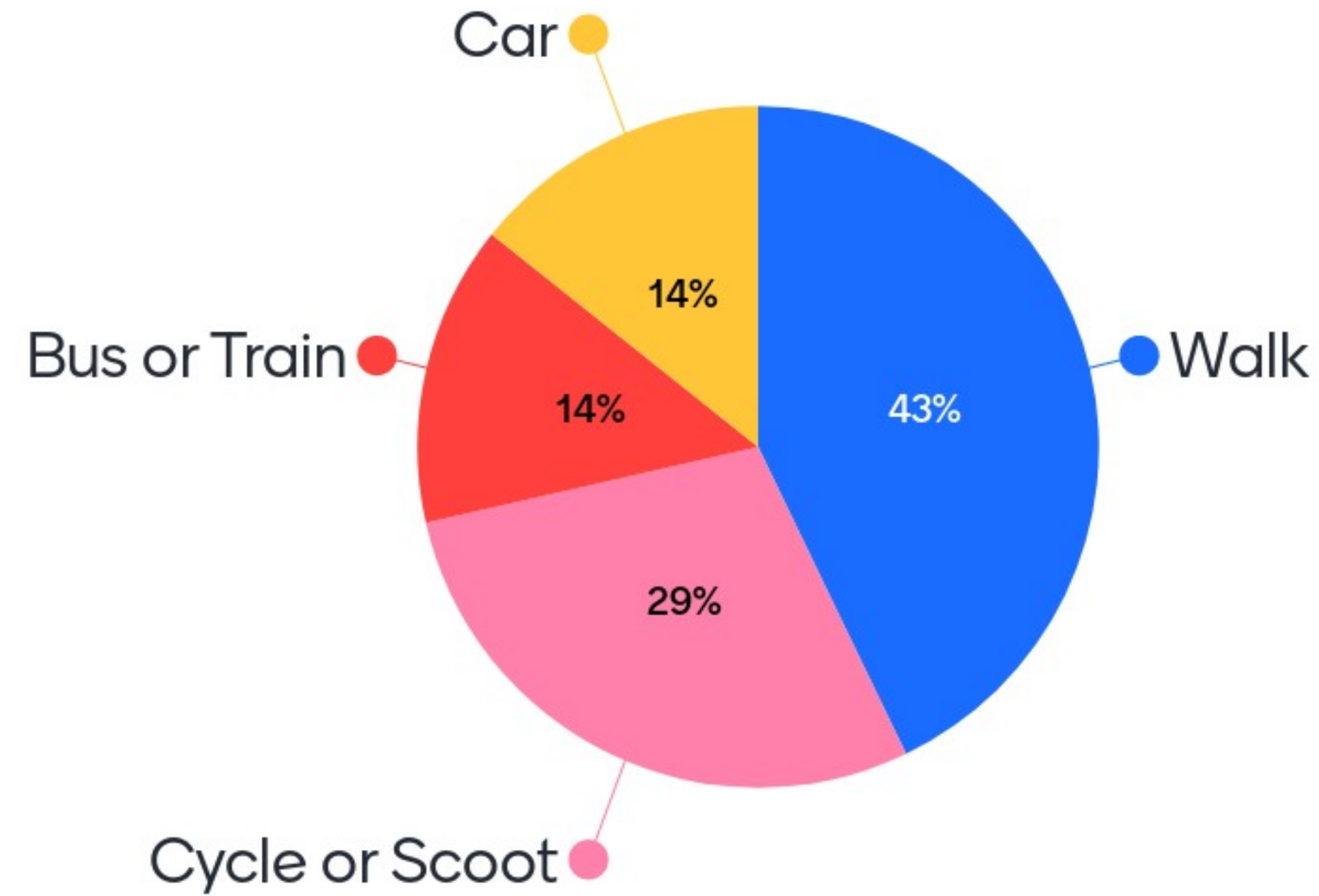


Audience Participation

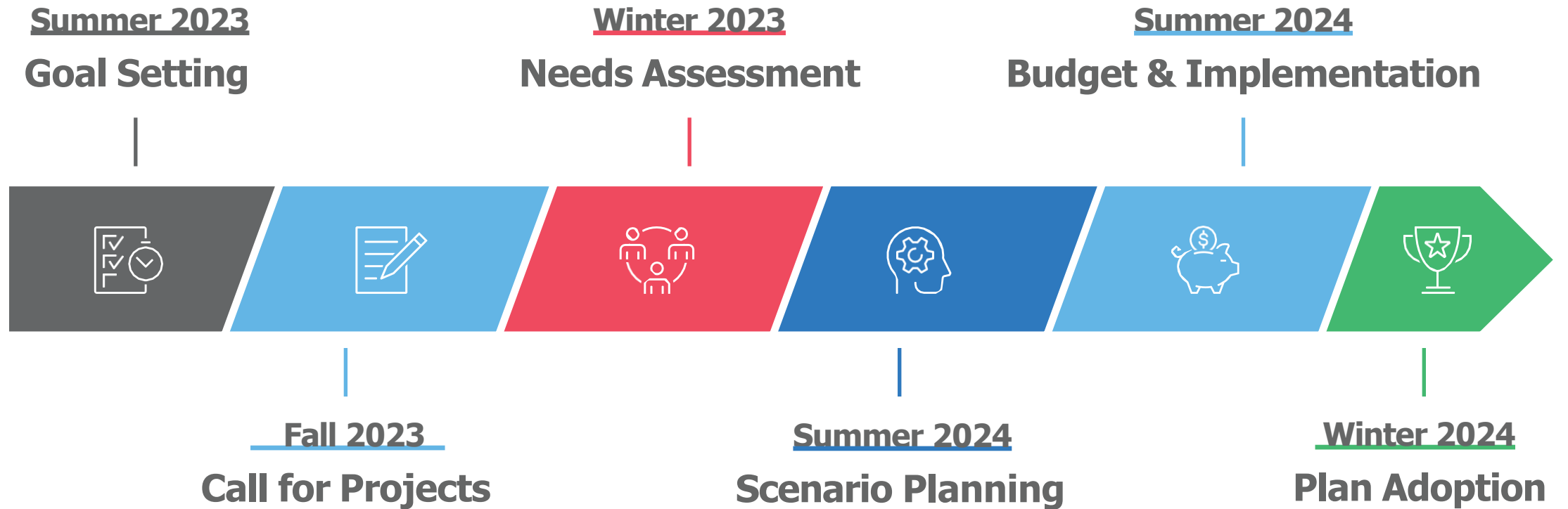
- Use Q&A to ask any questions
- After the presentation, use the RAISE HAND button if you'd like to be called on to speak
- Share your input to our live polls at [menti.com](https://www.menti.com)




Let's Practice! What is your favorite way to travel?



The Timeline





Role of the Long Range Transportation Plan

The transportation plan shall include both long-range and short-range strategies/actions that **provide for the development of an integrated multimodal transportation system** (including accessible pedestrian walkways and bicycle transportation facilities) to **facilitate the safe and efficient movement of people and goods** in addressing current and future transportation demand. 23 CFR 450.324(b)



“Strategies” = Goals & Policies
“Actions” = Projects

Transportation Planning Process



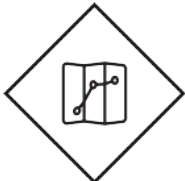
Establish goals and objectives



Determine transportation needs



Establish priorities



Program and fund implementation



The Long-Range Plan

25-Year Horizon

Updated every 5 years

Transportation Funding

\$4.1 Billion 5 Year Work Program

TPA Project Funding Authority

✓ Capital Expenses

✗ Operating Expenses

✓ Federal

✓ State

✗ Local



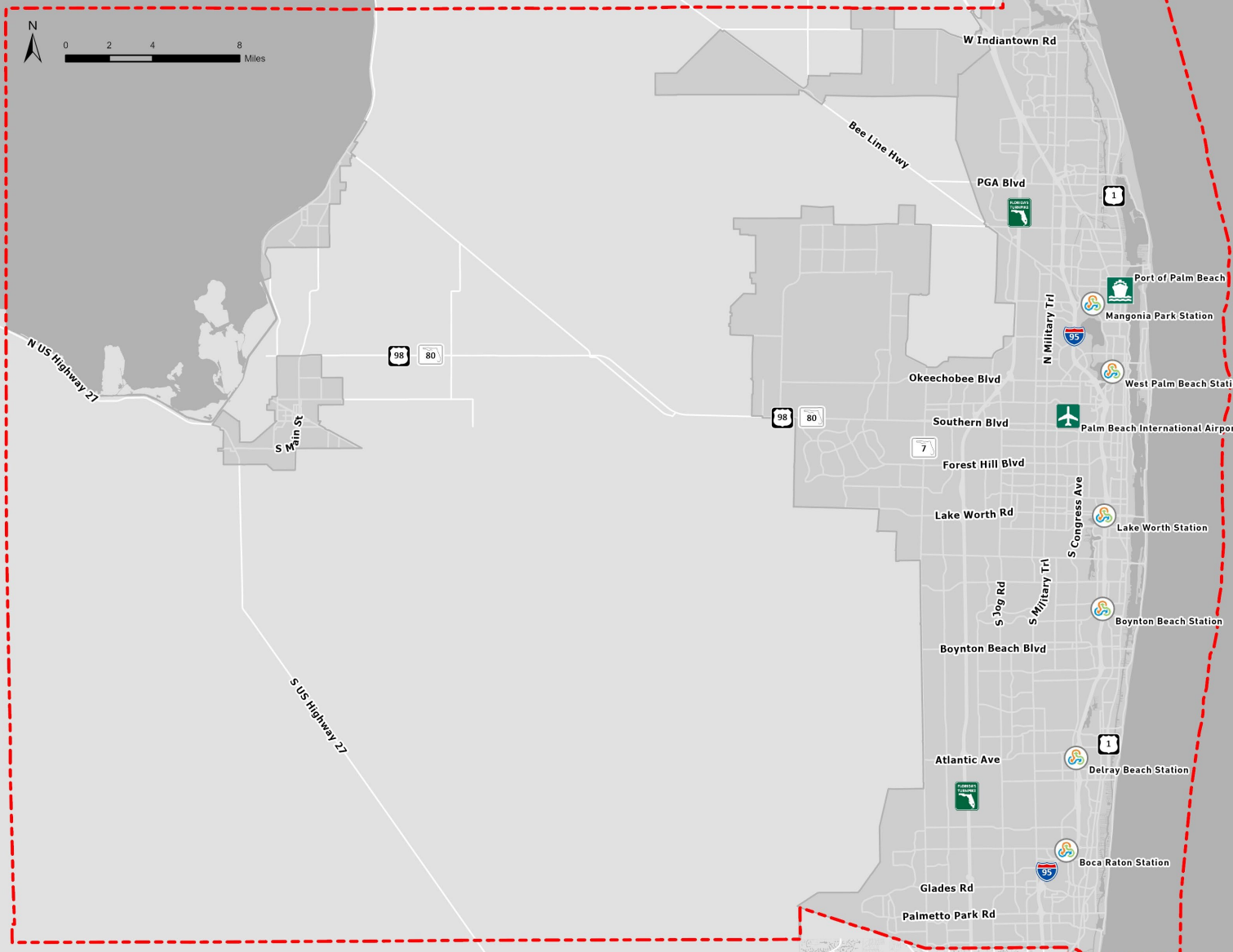
TPA Planning Authority


Hendry County


Martin County

Broward County

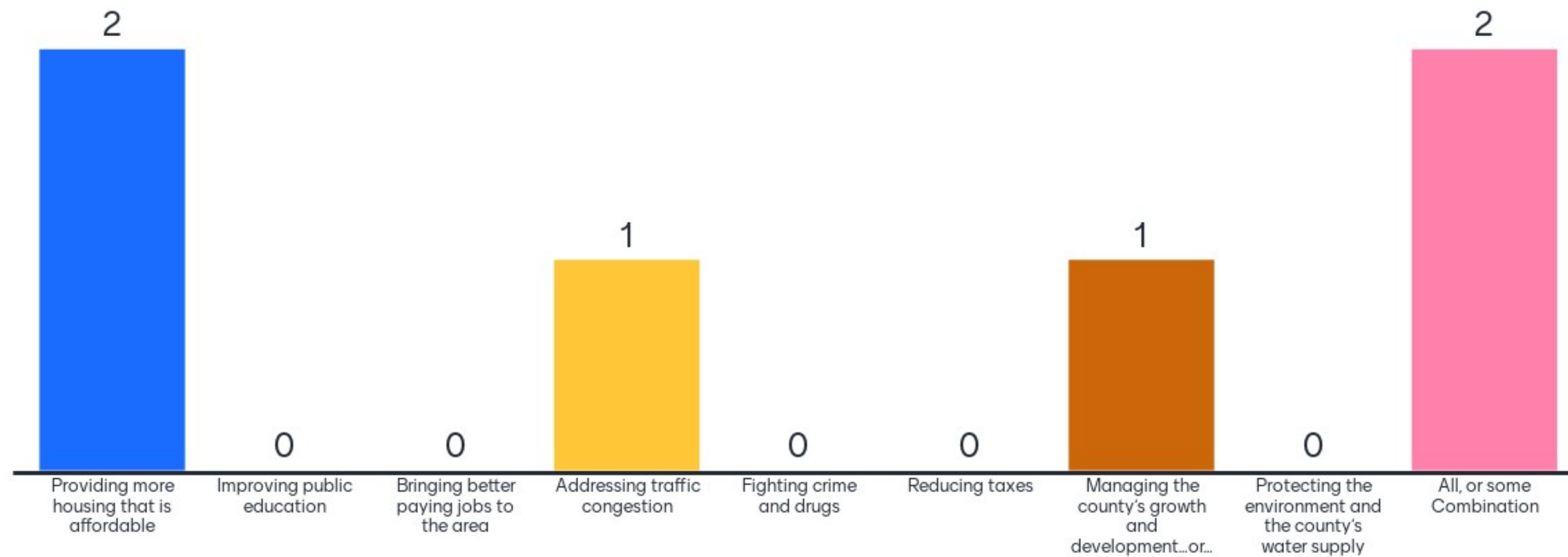
Atlantic Ocean



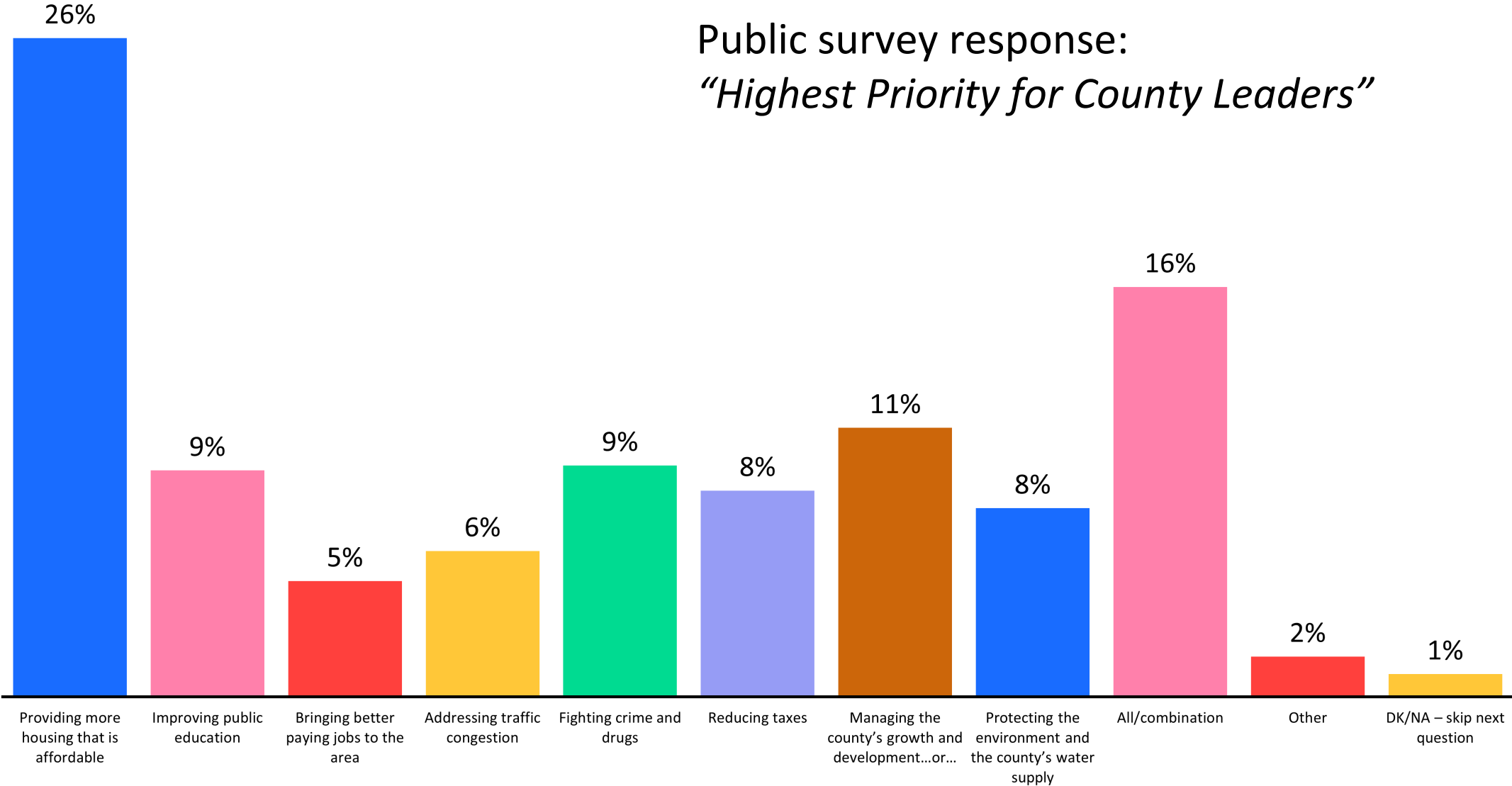
 Planning Area Boundary

 2010 Urban Area Boundary

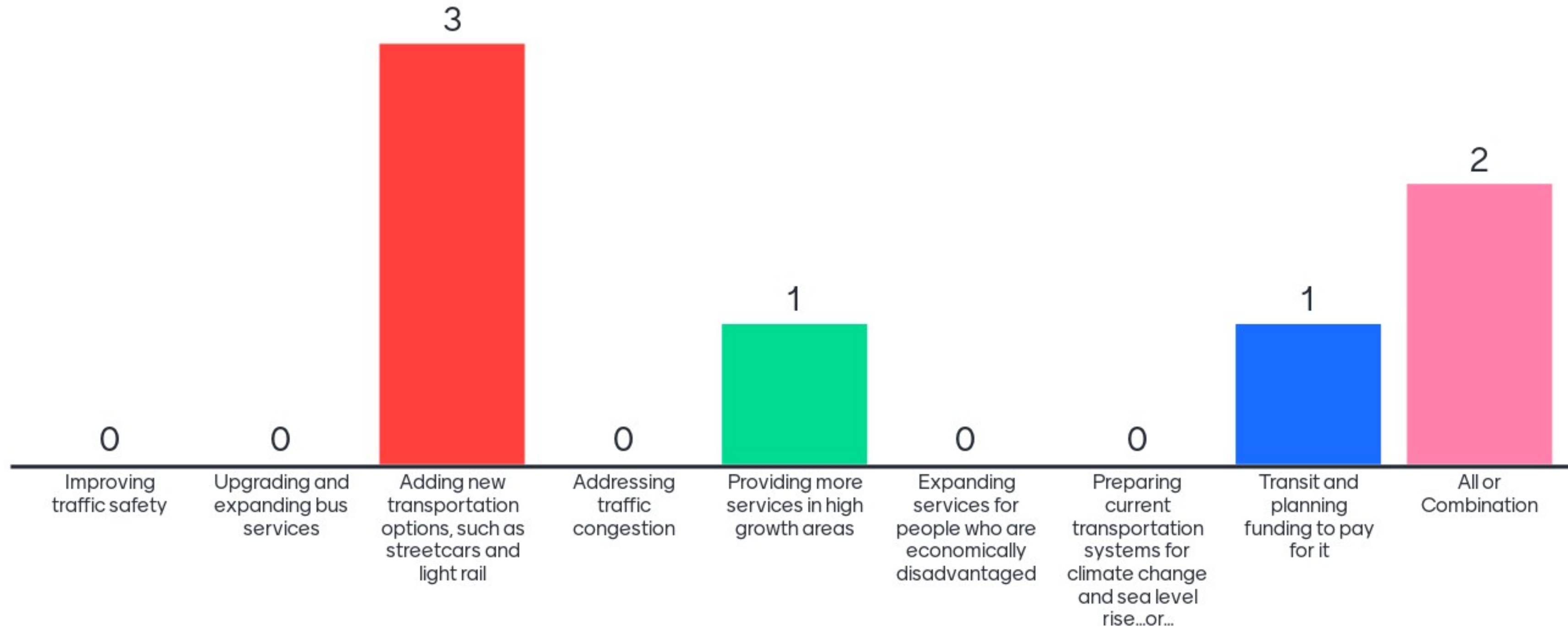
At this time, which of the following would you say should be the highest priority for county leaders? Is it...



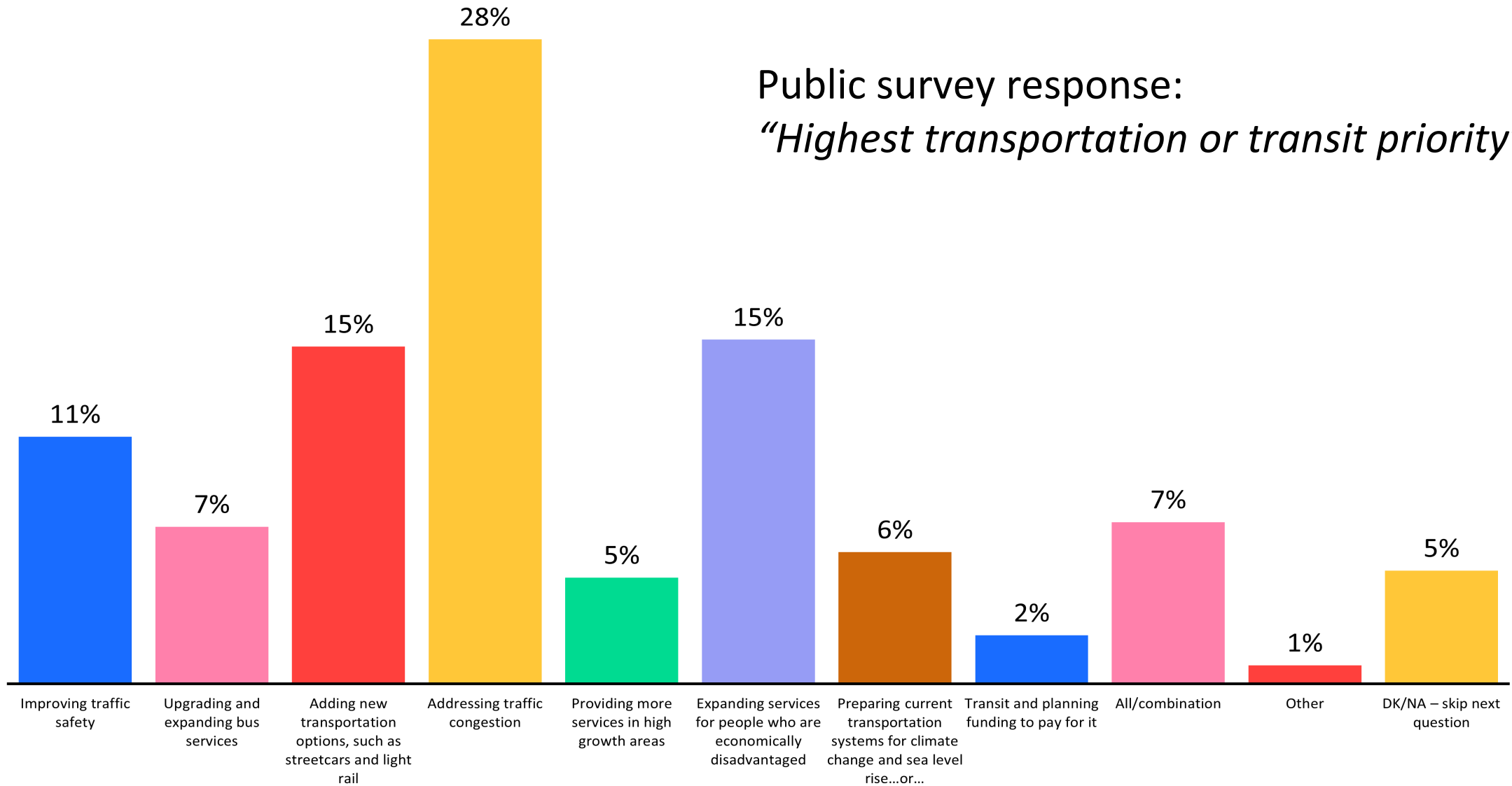
Public survey response:
“Highest Priority for County Leaders”



Which would you say should be the highest priority transportation planning?



Public survey response:
“Highest transportation or transit priority”



Planning for Tomorrow

Quality of Life



Affordability



All Ages



Protecting Our Environment

Safe



Efficient

Connected



Multimodal

Resilient



LRTP
Goals

Transportation Priorities

- Pedestrian
- Bicycle
- Transit
- Road
- Freight
- Maintenance
- Alt Fuel
- Intelligent Transportation Systems
- Emerging Technology


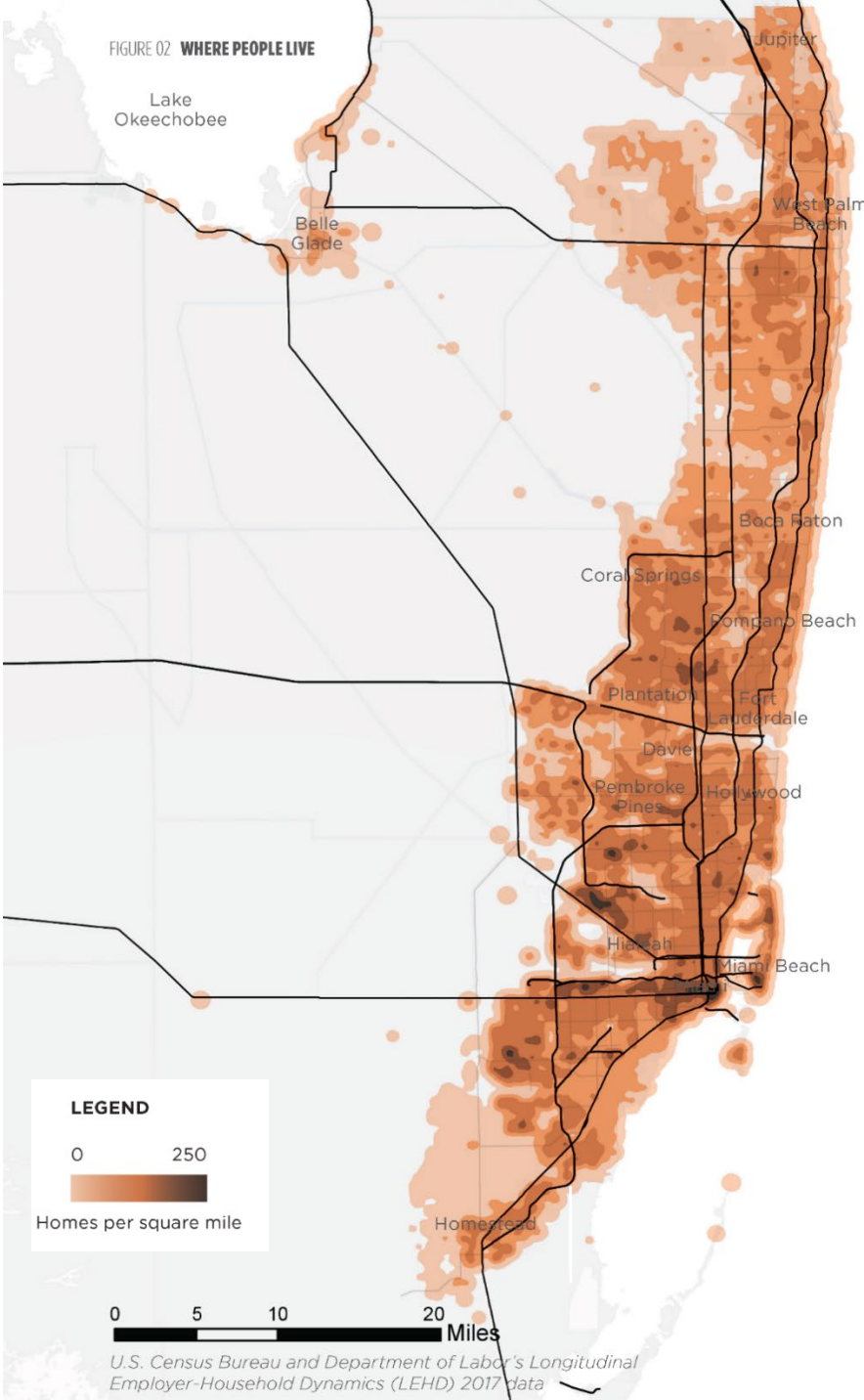
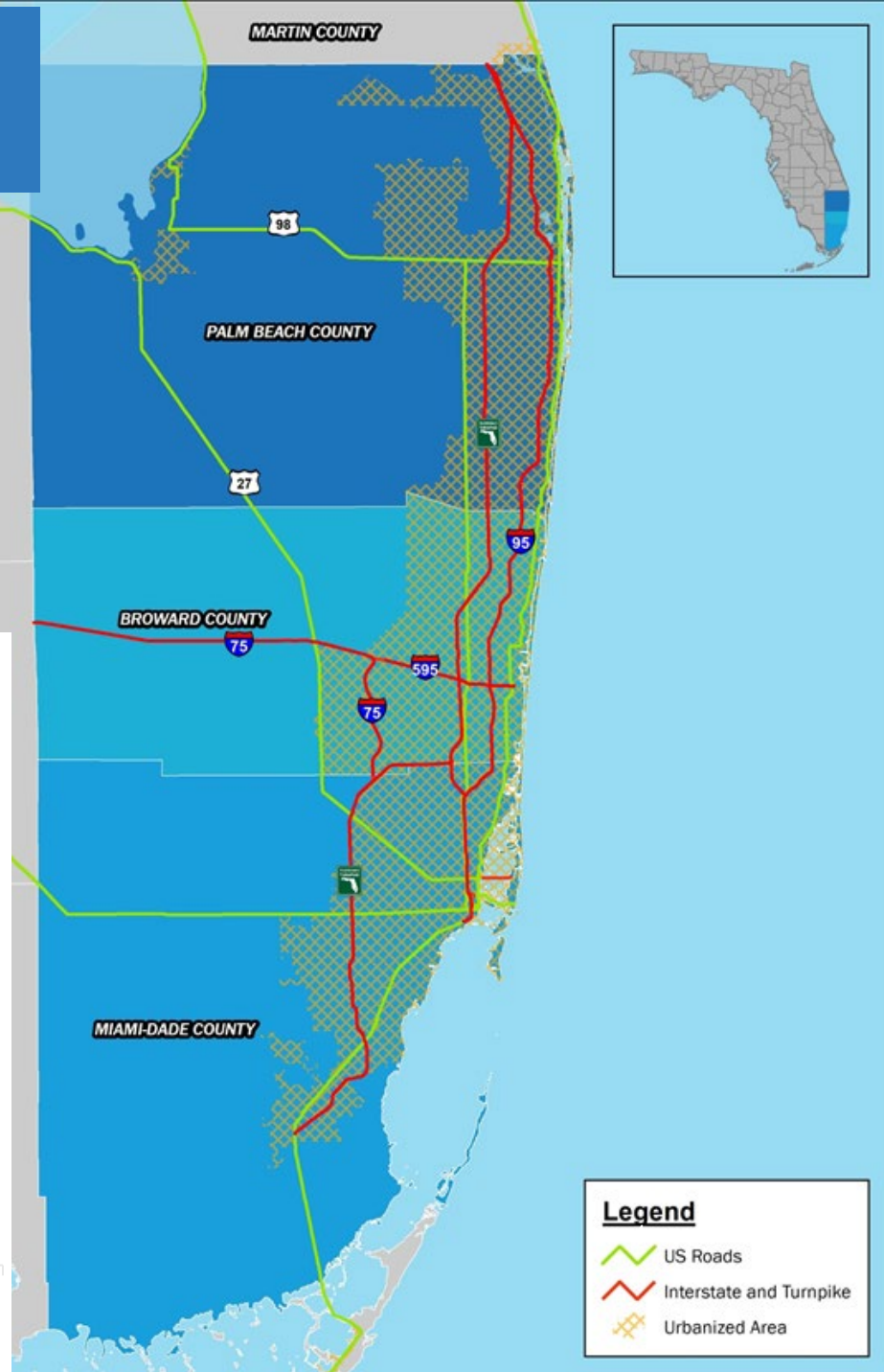
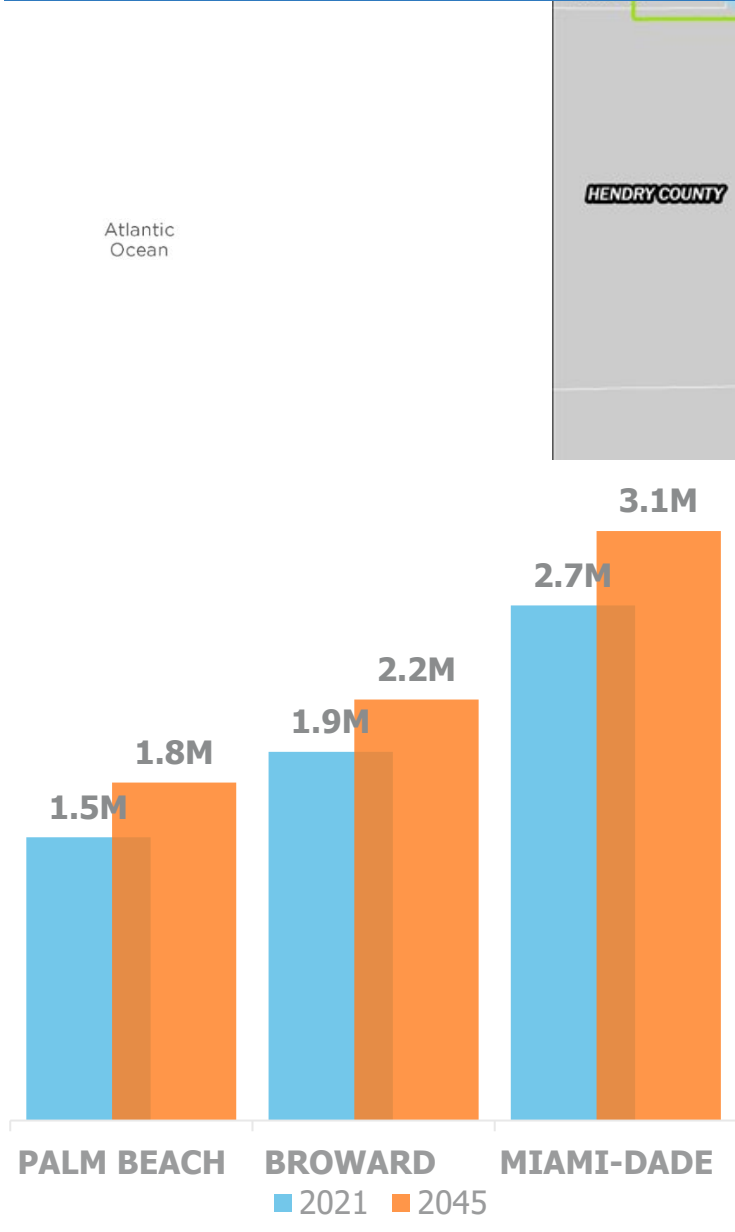


FIGURE 02 WHERE PEOPLE LIVE




Our Region



U.S. Census Bureau and Department of Labor's Longitudinal Employer-Household Dynamics (LEHD) 2017 data

Balancing Transportation **Priorities**

To leverage the effectiveness of our system, we must provide options



+12,000 residents per year, 1.8M residents in 2050



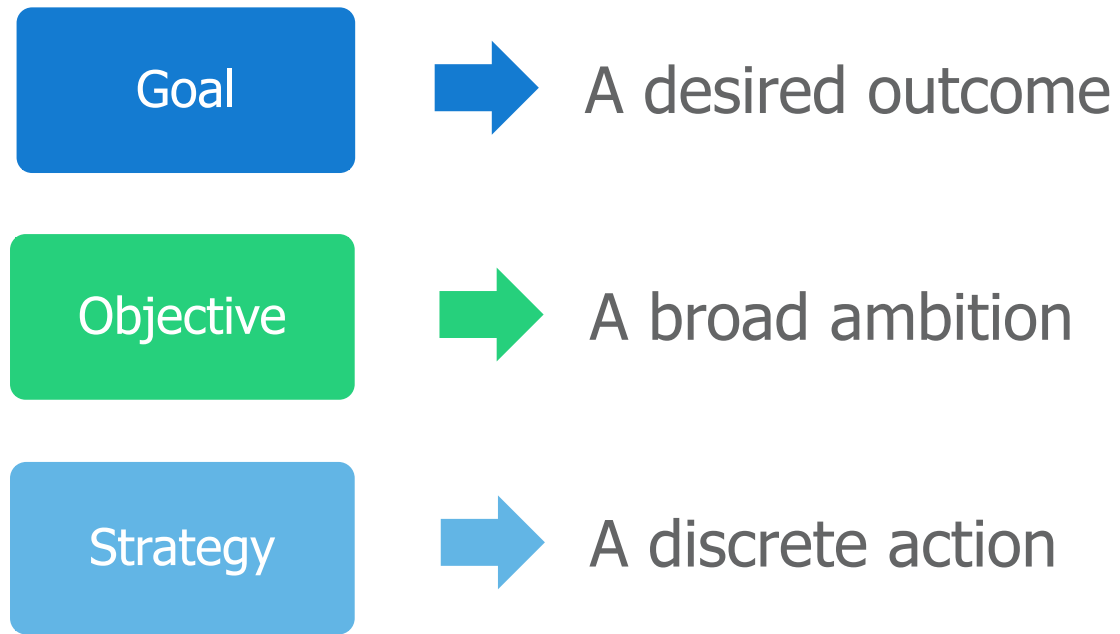
A Strategic Approach

The following categories of strategies, or combinations of strategies, are some examples of what should be appropriately considered for each area:

- (i) **Demand management** measures, including growth management, and congestion pricing;
- (ii) Traffic **operational improvements**;
- (iii) **Public transportation** improvements;
- (iv) **ITS technologies** as related to the regional ITS architecture; and
- (v) Where necessary, **additional system capacity**.

23 CFR 450.322(d)(4)

The Role of Policy



TPA's Goals, Objectives and Strategies are framed in BROAD terms to:

- serve TPA's diverse stakeholders
- avoid de-emphasis by omission

Goal: Safe

Objective S.1: Eliminate transportation related serious injuries and fatalities.

Strategy S.1a: Implement the TPA Vision Zero Action Plan and Complete Streets Policy.

Strategy S.1b: Identify and prioritize projects on the High Injury Network.

Strategy S.1c: Address transportation barriers in historically disadvantaged communities.

Strategy S.1d: Leverage innovation and technology with demonstrated safety benefits.

Objective S.2: Support regional adoption of safety policies and plans.

Strategy S.2a: Establish and implement Vision Zero and Complete Streets policies & plans.

Strategy S.2b: Utilize a Safe System decision-making framework in planning & design.

Objective S.3: Support emergency management functions including evacuation, response, and post-disaster recovery.

Strategy S.3a: Consider projects that maintain or enhance evacuation routes.

Objective S.4: Enhance the safety and security of transit, rail, and other multimodal facilities.

Strategy S.4a: Improve existing rail grade crossings with a crash history.

Strategy S.4b: Improve bus terminals and stop areas.

Strategy S.4c: Develop microtransit and mobility hubs throughout the county.

Measure Alignment



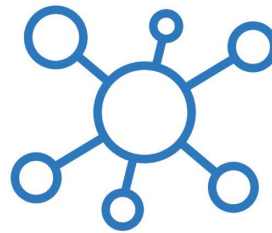
Goal - Safe

- ✓ S.1a
- ✓ S.1b
- S.1c
- S.1d
- S.2a
- ✓ S.2b
- S.3a
- S.4a
- ✓ S.4b
- S.4c



Goal - Efficient

- ✓ E.1a
- E.1b
- E.2a
- ✓ E.2b
- E.3a
- E.3b
- E.4a
- E.4b
- E.4c
- E.5a



Goal - Connected

- ✓ C.1a
- C.1b
- ✓ C.2a
- C.2b
- C.3a
- C.3b
- C.4a
- C.4b
- C.5a



Goal - Multimodal

- M.1a
- M.1b
- ✓ M.1c
- ✓ M.2a
- M.2b
- ✓ M.3a
- M.3b

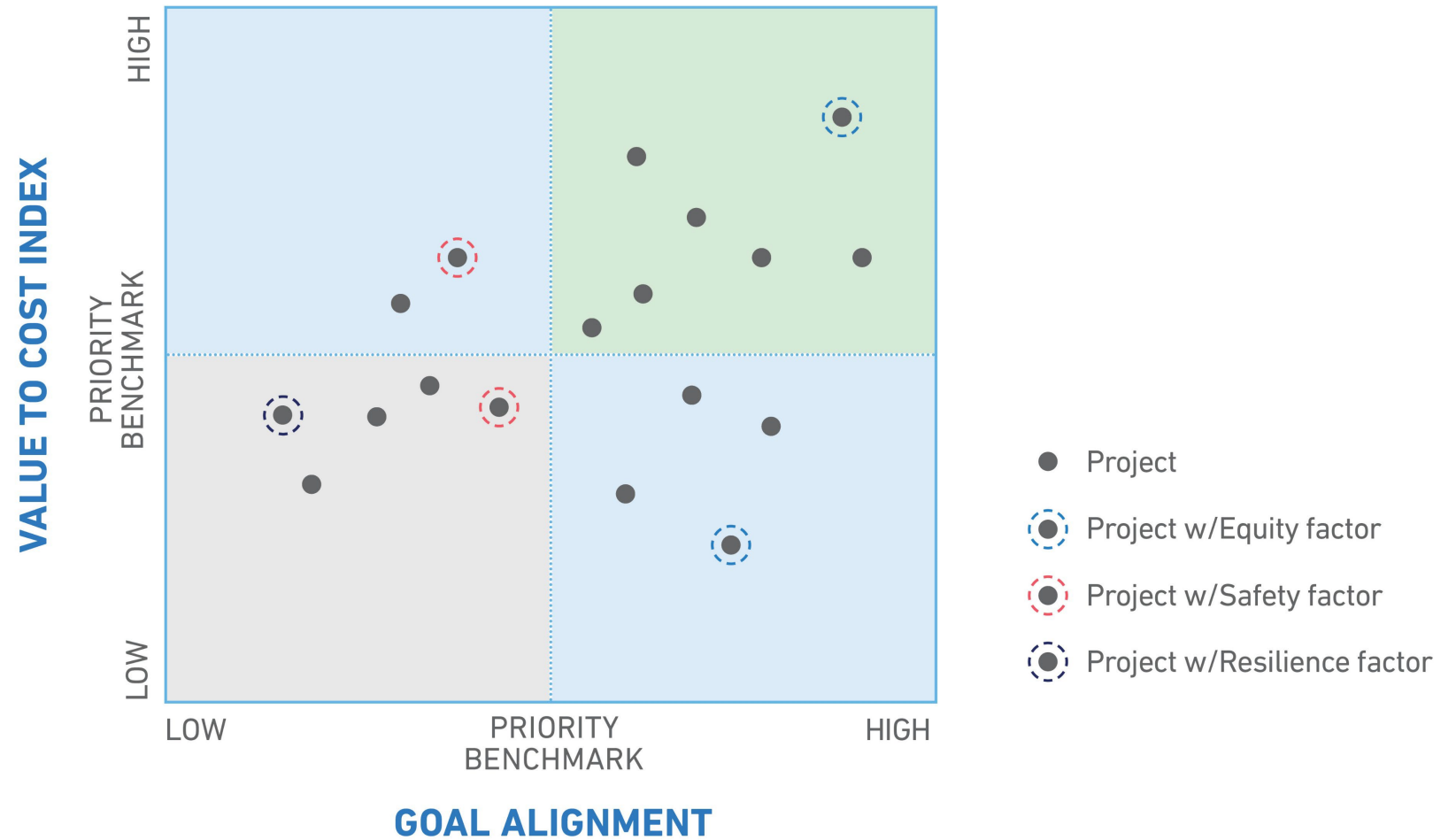


Goal - Resilient

- R.1a
- ✓ R.1b
- R.1c
- R.1d
- R.2a
- ✓ R.2b
- R.2c
- R.3a
- R.3b
- R.4a
- R.4b
- R.4c
- R.4d

Project Prioritization

PROJECT VETTING MATRIX





Equal Treatment



Equitable Treatment

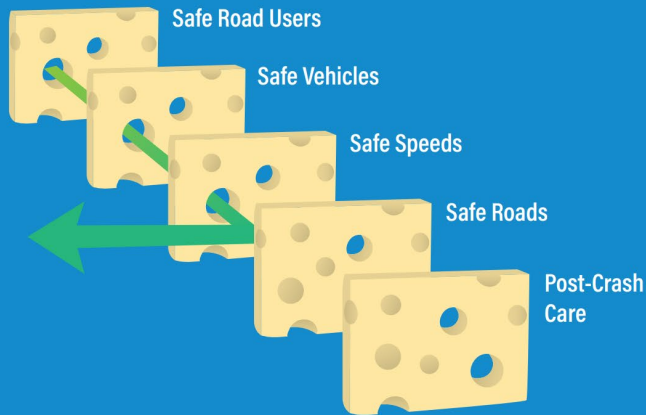


Barriers Removed

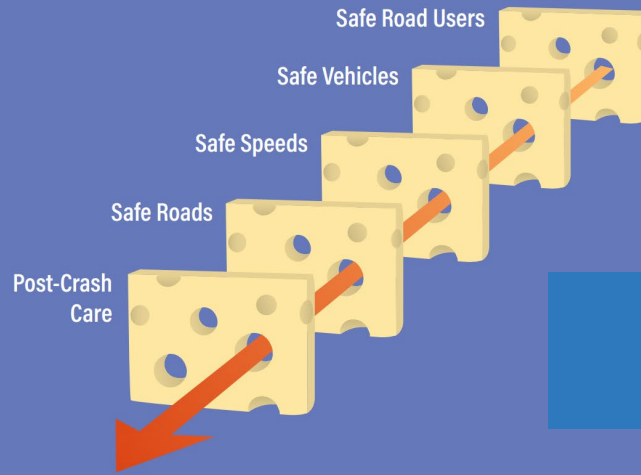
Equity

Secondary Screening

The "Swiss Cheese Model" of redundancy creates layers of protection.



Death and serious injuries only happen when all layers fail.



Safety

How would you measure project benefits?

13 responses



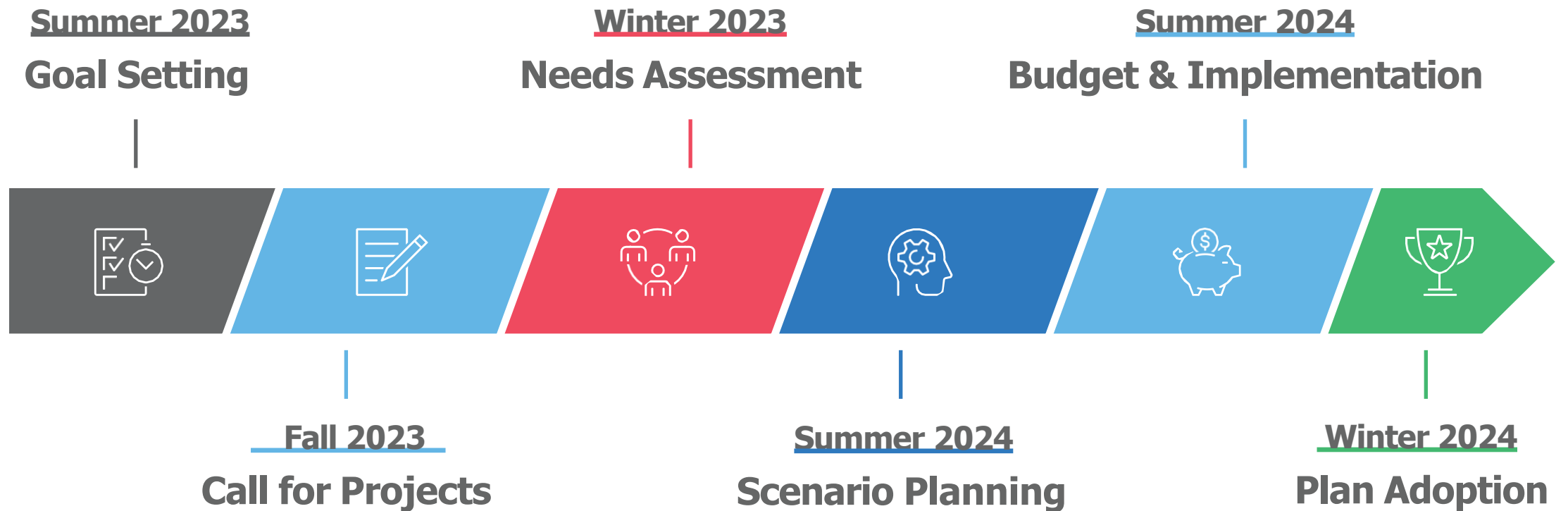


Vision 2050 Call for Projects

- TPA's Call for Projects has been extended to December 16, 2023
- 12 Agencies and Municipalities have submitted
- 550+ projects were submitted
- ❖ TPA Staff are currently processing project submissions
- ❖ Project maps & details will be shared when available

Next Steps:

- Project Evaluation & Scoring (December)
- Draft Multimodal Needs Evaluation (December-January)
- Project Vetting & Workshops (January – February)



Step Up, Take Action:



Transportation Survey

Your voice matters! Share your thoughts on what's important to you regarding transportation today and in the future. Take the TPA's Vision 2050 **Transportation Survey** to give your feedback.

[Take the Survey](#)



Public Comment Map

This form is your opportunity to share your observations and ideas! Leave your mark on the TPA's **Public Comment Map Form** and view other transportation needs comments.

[Submit a Comment](#)



Call for Projects

Local transportation partners are invited to submit projects for consideration in the 2050 LRTP. Learn more, assemble your projects details and create submissions at the button below.

Notice: TPA's Call for Projects has been extended to **December 16, 2023**.

[Submit a Project](#)



Public Workshops

Attend the TPA's public workshops to learn about the LRTP and share input. Click the button below to see the workshop locations and register to attend.

[Attend a Workshop](#)

Get Involved



Sign up to learn more at:
PalmBeachTPA.org/LRTP

Questions?

PalmBeachTPA.org/LRTP

