



PALM BEACH
Transportation
Planning Agency

VISION 2050



LONG RANGE TRANSPORTATION PLAN (LRTP)




**VISION
2050**

**LONG RANGE
TRANSPORTATION
PLAN (LRTP)**



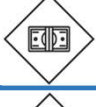

June Committees Project Prioritization

- Project Identification & Screening
- Project Prioritization
- Public and Stakeholder Feedback

The Timeline



Transportation Planning Process

-  Establish goals and objectives
-  Determine transportation needs
-  Establish priorities ← **We Are Here**
-  Program and fund implementation



The Long-Range Plan

25-Year Horizon
Updated every 5 years



Identifying New Priorities: Call for Projects

- Closed on December 16, 2023
- 17 Transportation Agencies and Municipalities submitted
 - Over 550 projects

Project Identification

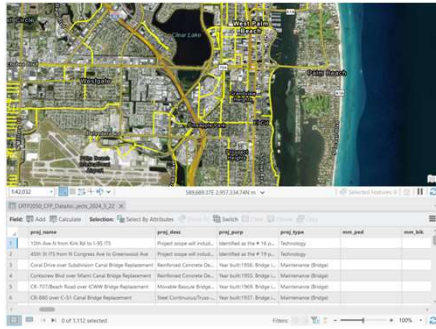
All Transportation
Needs

Local Project
Requests

Multimodal Needs

Local Desires

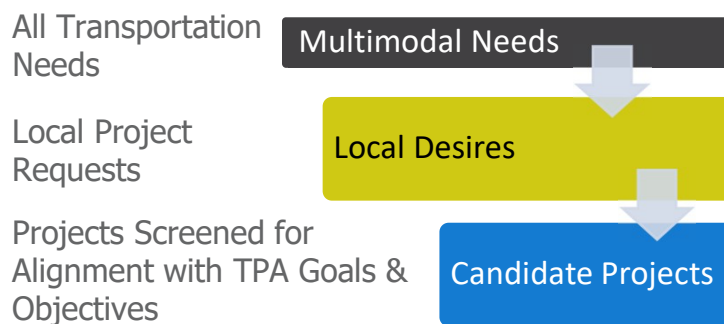




Vision 2050 Local Projects Database

- Currently includes 1,071 project records
 - Staff Edits
 - Includes 2045 LRTP Projects
 - Include List of Priority Projects (LOPP)
- Interactive Map for Public and Stakeholder Review

Project Screening



Elevating "Local Desires" as "Candidate Projects"

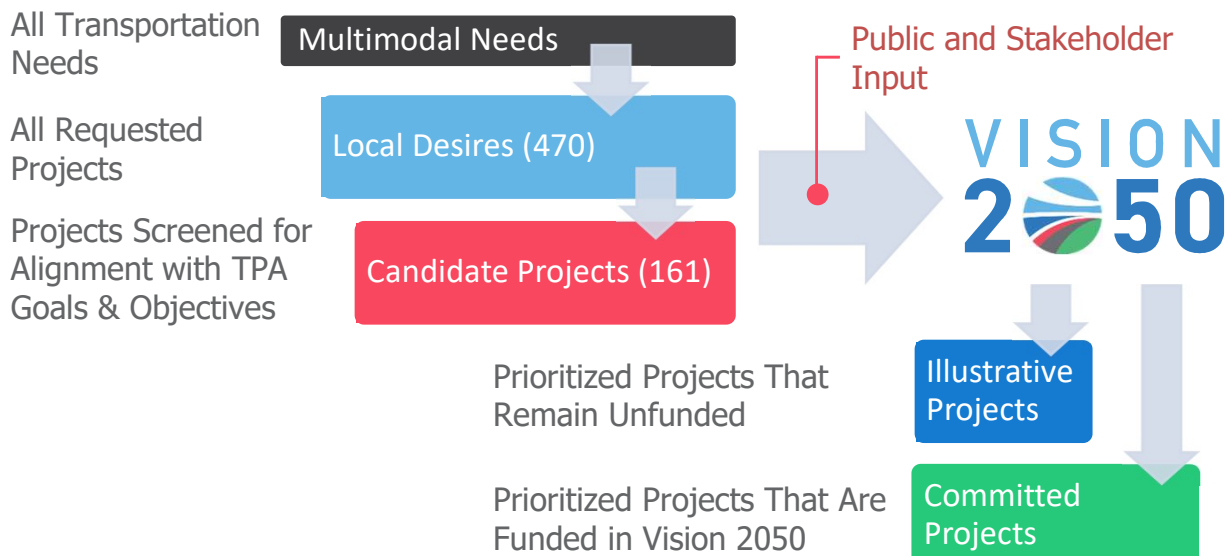
Overall score of 8+ are "Candidate Projects"

Goal Alignment					Overall Goal Score				
Safe	Efficient	Connective	Multimodal	Resilient	23				
S.1a <input checked="" type="checkbox"/>	S.4a <input checked="" type="checkbox"/>	E.1a <input type="checkbox"/>	E.4b <input checked="" type="checkbox"/>	C.1a <input type="checkbox"/>	C.4b <input type="checkbox"/>	M.1a <input checked="" type="checkbox"/>	R.1a <input type="checkbox"/>	R.3a <input checked="" type="checkbox"/>	
S.1b <input checked="" type="checkbox"/>	S.4b <input checked="" type="checkbox"/>	E.1b <input checked="" type="checkbox"/>	E.4c <input checked="" type="checkbox"/>	C.1b <input checked="" type="checkbox"/>	C.5a <input type="checkbox"/>	M.1b <input checked="" type="checkbox"/>	R.1b <input type="checkbox"/>	R.3b <input type="checkbox"/>	
S.1c <input checked="" type="checkbox"/>	S.4c <input checked="" type="checkbox"/>	E.2a <input checked="" type="checkbox"/>	E.5a <input type="checkbox"/>	C.2a <input checked="" type="checkbox"/>		M.1c <input checked="" type="checkbox"/>	R.1c <input type="checkbox"/>	R.4a <input type="checkbox"/>	
S.1d <input type="checkbox"/>		E.2b <input checked="" type="checkbox"/>		C.2b <input checked="" type="checkbox"/>		M.2a <input type="checkbox"/>	R.1d <input type="checkbox"/>	R.4b <input type="checkbox"/>	
S.2a <input type="checkbox"/>		E.3a <input checked="" type="checkbox"/>		C.3a <input type="checkbox"/>		M.2b <input type="checkbox"/>	R.2a <input checked="" type="checkbox"/>	R.4c <input type="checkbox"/>	
S.2b <input type="checkbox"/>		E.3b <input type="checkbox"/>		C.3b <input checked="" type="checkbox"/>		M.3a <input type="checkbox"/>	R.2b <input type="checkbox"/>	R.4d <input checked="" type="checkbox"/>	
S.3a <input type="checkbox"/>		E.4a <input checked="" type="checkbox"/>		C.4a <input type="checkbox"/>		M.3b <input type="checkbox"/>	R.2c <input type="checkbox"/>		
Score 6		Score 7		Score 4		Score 3		Score 3	

Screen Alignment with Vision 2050 Strategies

Total Scores

Prioritization Process



Interactive Project Map

Review Projects – Share Feedback: PalmBeachTPA.org/Vision2050Projects



TPA Prioritization Supports Additional Funding Opportunities



Including a project in the LRTP Illustrative List or Cost Feasible Plan indicates the TPA's "Support" for the use of Federal & State funding.



Other "Local Desires" are referenced, but not supported. These projects may be administered and funded locally.

Resource: Maps by Project Type

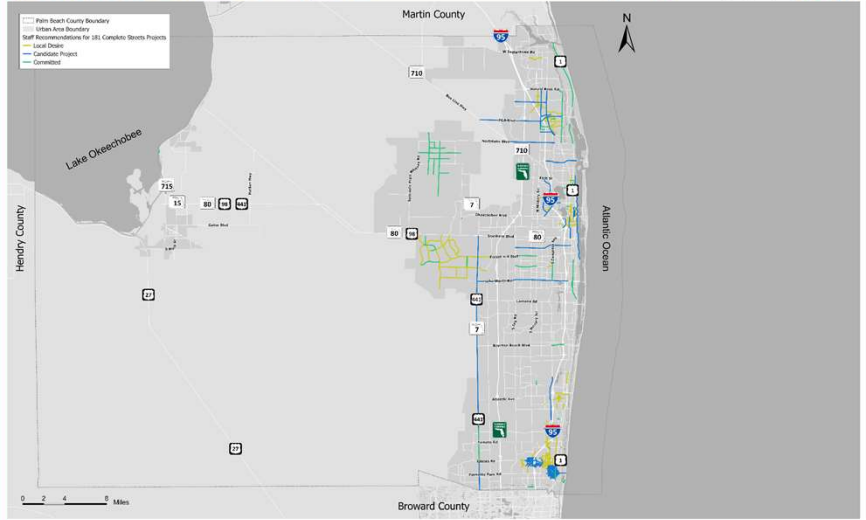
Candidate Project Types:

- Bridge (Included In Maintenance and Road Capacity)
- Complete Streets
- Emerging Technology
- Freight
- Maintenance
- Resilience
- Road Capacity
- Safety
- Transit

Not Mapped:

- Port

Complete Streets Projects



Resource: Project Information Sheets

- Screening
- Staff Comments
- DRAFT Recommendation

Project Screening

Federal Aid Facility: Yes

Right of Way Need: N/A

Highway Network: Yes

Traditionally Underserved Area: No

Public Engagement Status: N/A

Endorsement Status: N/A

ETDM Status: N/A

WCA: N/A

Project Location

Goal Alignment					Overall Goal Score
Safe	Efficient	Connective	Multimodal	Resilient	
S.1a [] S.4a []	E.1a [] E.4a []	C.1a [] C.4a []	M.1a [] M.4a []	R.1a [] R.4a []	6
S.1b [] S.4b []	E.1b [] E.4b []	C.1b [] C.4b []	M.1b [] M.4b []	R.1b [] R.4b []	
S.1c [] S.4c []	E.1c [] E.4c []	C.1c [] C.4c []	M.1c [] M.4c []	R.1c [] R.4c []	
S.1d [] S.4d []	E.1d [] E.4d []	C.1d [] C.4d []	M.1d [] M.4d []	R.1d [] R.4d []	
S.2a [] S.2b []	E.2a [] E.2b []	C.2a [] C.2b []	M.2a [] M.2b []	R.2a [] R.2b []	2
S.2c [] S.2d []	E.2c [] E.2d []	C.2c [] C.2d []	M.2c [] M.2d []	R.2c [] R.2d []	
S.3a [] S.3b []	E.3a [] E.3b []	C.3a [] C.3b []	M.3a [] M.3b []	R.3a [] R.3b []	
S.3c [] S.3d []	E.3c [] E.3d []	C.3c [] C.3d []	M.3c [] M.3d []	R.3c [] R.3d []	

Staff Comments

Included in FDOT Work Program

Staff Recommendation: Committed: Complete Streets

Project 34th St from Australian Ave to Poinsettia Ave in West Palm Beach **LRTF ID #** LA-17-1-5

Sponsor: FDOT **LDP ID** LA-17-1-5

Sponsor Type: **PM ID** 4415701

Project Status: FDOT Work Program **SS ID**

Project Type: Complete Streets **Sponsor ID**

Related TPA-LI

Doc

Project Description

Construct buffered bike lanes, pedestrian enhancements and bridge

Project Need

Multimodal Improvements

Roadway: 34th St **Pedestrian**

Roadway Owner: **Bicycle & Micro-mobility**

Starting Bound: Australian Ave **Transit & Local Circulators**

Ending Bound: Poinsettia Ave **Road Capacity**

Length (Miles): 1.670635 **ITS / TSM40**

Assumed Construction Date: **Freight**

Electric & Alternative Fuel

Operations & Maintenance

Emerging Technology

Project Cost (in \$1,000s)

PE Cost: **Local Funding**

ROW Cost: **Local Funding Sources**

CSF Cost: **Total Cost**

Project Action: 2050 LRTP

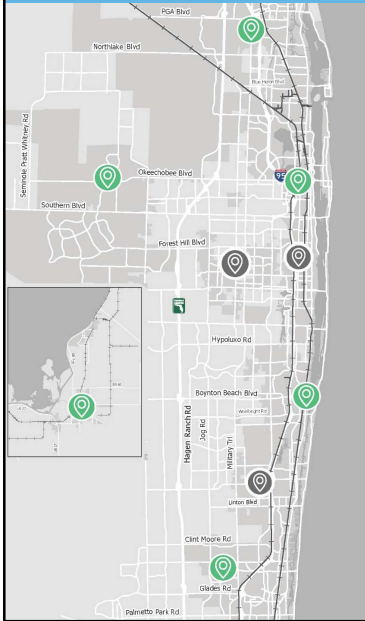
← Project ID#

← Project Details

Tell Your Neighbors!



@PalmBeachTPA



Please Review Materials after today's Meeting

Info: PalmBeachTPA.org/LRTPworkshops

Workshop Locations

Upcoming

June 18 from 4 - 6:30 p.m.
Palm Beach TPA
301 Datura Street, West Palm Beach 33401

June 20 from 4 - 6:30 p.m.
Palm Beach Gardens City Hall
10500 N Military Trail, Palm Beach Gardens 33410

June 25 from 4 - 6:30 p.m.
Belle Glade Library
725 NW 4th Street, Belle Glade 33430

June 26 from 4 - 6:30 p.m.
Boynton Beach City Hall
100 E Ocean Avenue, Boynton Beach 33435

June 27 from 4 - 6:30 p.m.
Spanish River Library
1501 NW Spanish River Blvd., Boca Raton 33431

July 2 from 4 - 6:30 p.m.
Royal Palm Beach Library
500 Civic Center Way, Royal Palm Beach 33411

Provide Your Input

Use the Sidebar Buttons:
"Public Input Tools"

Review a Project

- View Project Details
- Express Support

Something Missing?

- Highlight a Project Need



PalmBeachTPA.org/Vision2050Projects



Tell Your Neighbors!



@PalmBeachTPA



Thanks!

PalmBeachTPA.org/LRTP

