



# Transportation Improvement Program

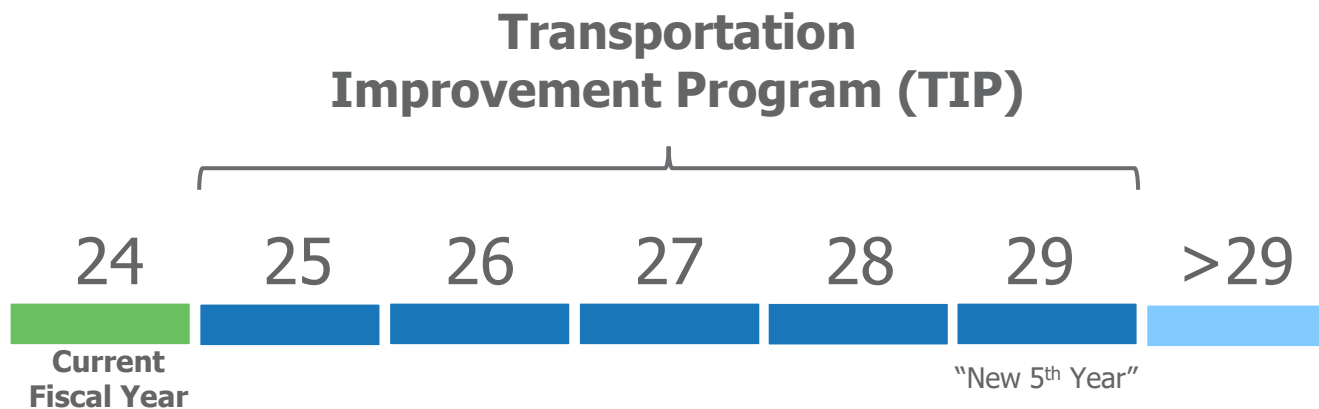
Fiscal Year (FY) 2025-2029

May Draft

TPA Committees

# What is the Transportation Improvement Program?

List of projects by phase and funding for the next 5 years



**PALM BEACH**  
Transportation  
Planning Agency

**TRANSPORTATION  
IMPROVEMENT  
PROGRAM**

**FY 2025-2029**

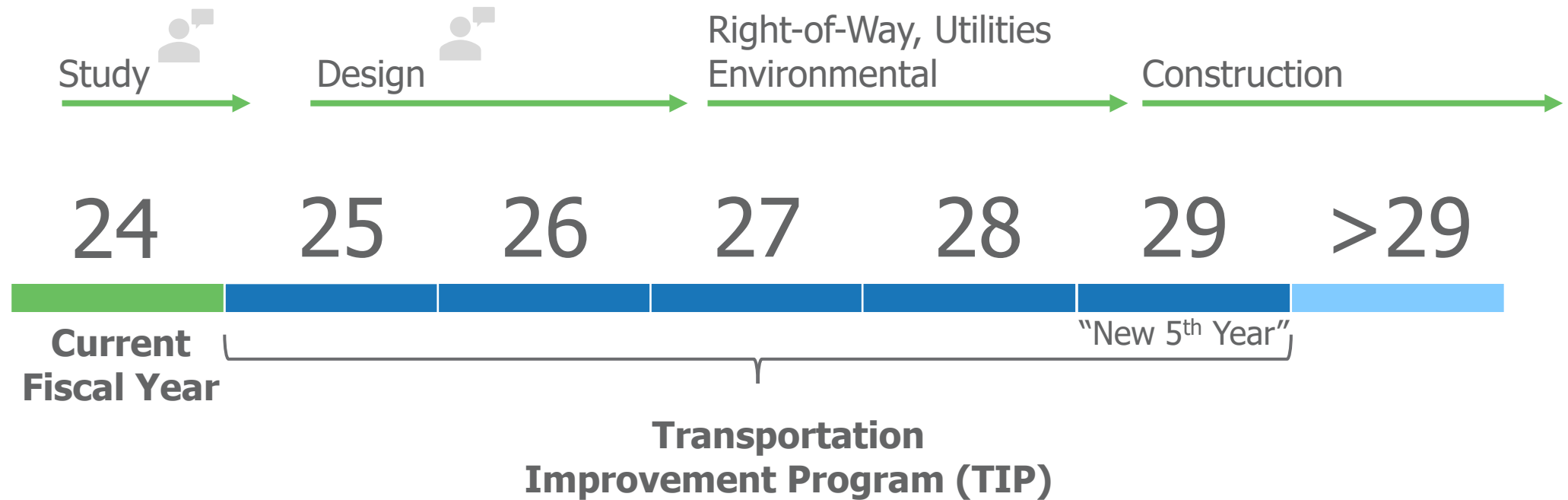
**FULL DOCUMENT**

First Reading - May 2024  
Scheduled for Adoption June 20, 2024

PalmBeachTPA.org/TIP

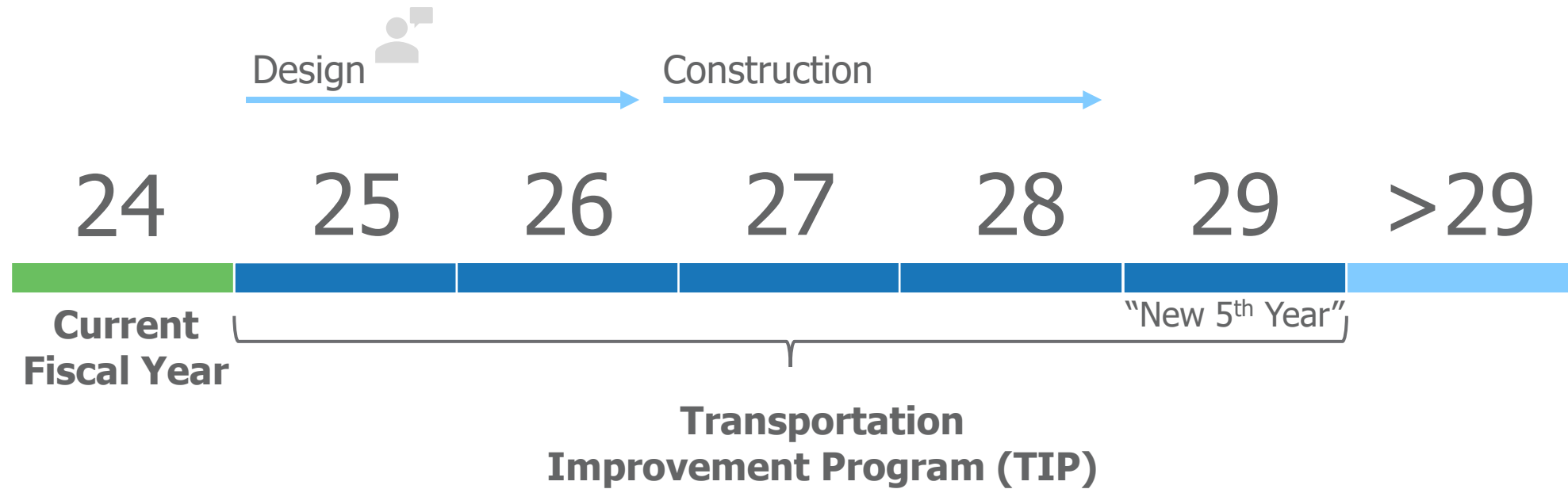
# Programming and Production

## Example of Major Projects Production



# Programming and Production

## Transportation Alternatives Resurfacing, Restoration, Rehabilitation



# Guide to Summary Tables

 **Year & Priority**

**Common years in adopted TIP**

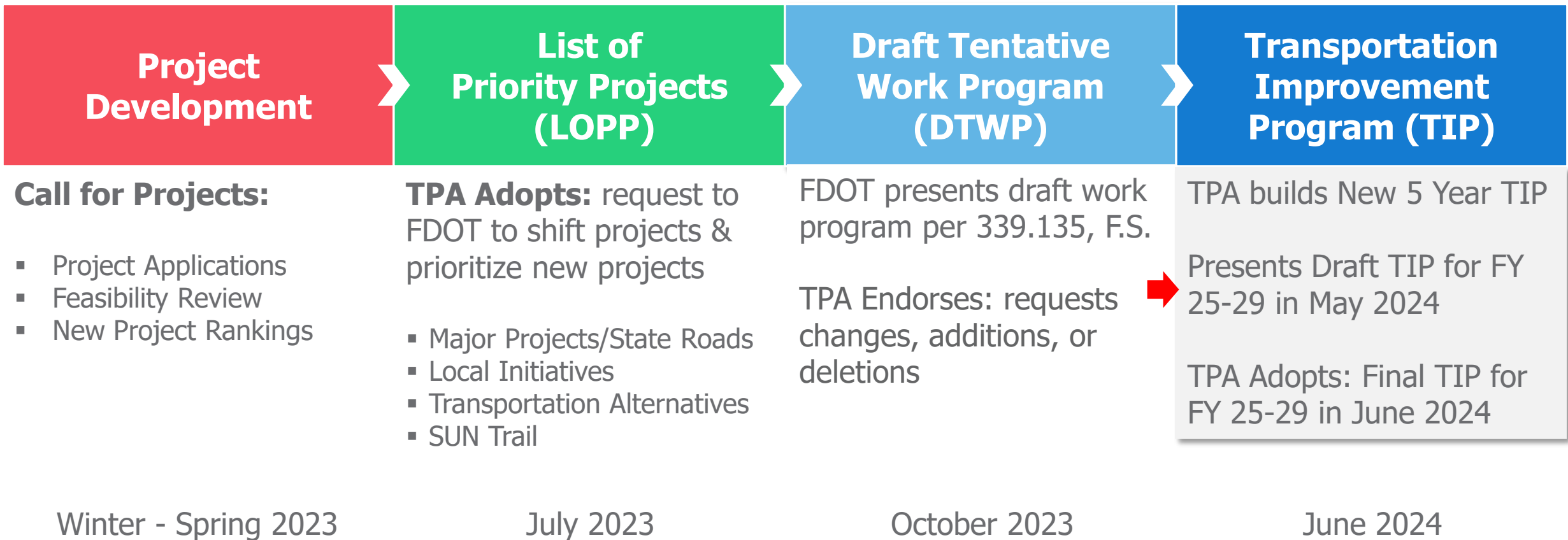
**New 5<sup>th</sup> Year added to TIP**

**Funding still needed**

*Shown in \$1,000s*

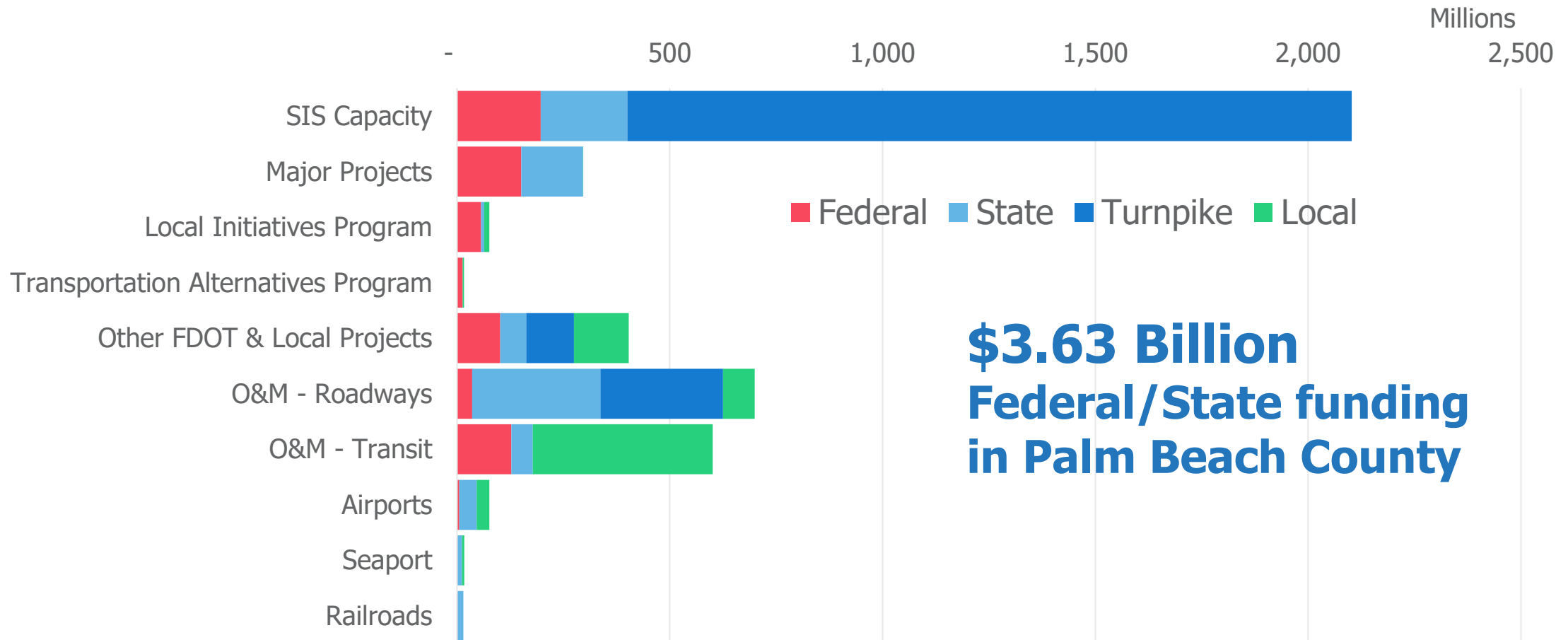
Year - Rank	Applicant/Lead Agency	Location	Description	Proj. No.	Total Cost	< FY 25	TIP FY 2025-2029					Add'l Funds Needed	Notes	
							FY 25	FY 26	FY 27	FY28	FY 29			
21-1	Palm Beach Gardens	Burns Rd from Military Trl to Alt A1A	Construct 9.5' separated two-way bicycle track	4490051	\$1,405	\$5	CST	\$1,400						
21-2	Boca Raton	El Rio Trail from Glades Rd to Yamato Rd	Install lighting	4489991	\$1,274	\$5	CST	\$1,269						
21-3	ITID	Grapeview Blvd from Key Lime Blvd to 60th St and Key Lime Blvd from Hall to M-1 Canal	Construct 10' shared use path and 8' pathway	4490021	\$1,663	\$5	CST	\$1,658						
21-4	Wellington	C-8 Canal from Forest Hill Blvd to Stribling Way	Construct 10' shared use path	4490061	\$739	\$5	CST	\$734						
22-1	ITID	Hamlin Blvd from Hall Blvd to Grapeview Blvd; Grapeview Blvd from Hamlin Blvd to Citrus Grove Blvd; Citrus Grove Blvd from Hall Blvd to Avocado Blvd	Construct 10' shared use path and expand existing sidewalk to 8'	4507871	\$1,305	\$5			CST	\$1,300				
22-2	Palm Beach Gardens	Fairchild Ave from Fairchild Gardens Ave to Campus Dr	Construct buffered bicycle lanes and 8' pathway on south side of roadway	4508291	\$1,413	\$5			CST	\$1,408				
22-3	West Palm Beach	49th St from Greenwood Ave to North Flagler Drive	Construct ADA curb ramps and sidewalks, traffic calming speed humps and sharrows	4508621	\$570	\$5			CST	\$565				
22-4	Royal Palm Beach	Various Locations - Local Roads	Install pedestrian and bicycle network wayfinding signage	4508241	\$879	\$5			CST	\$874				

# TIP Development Process





# Funding Summary



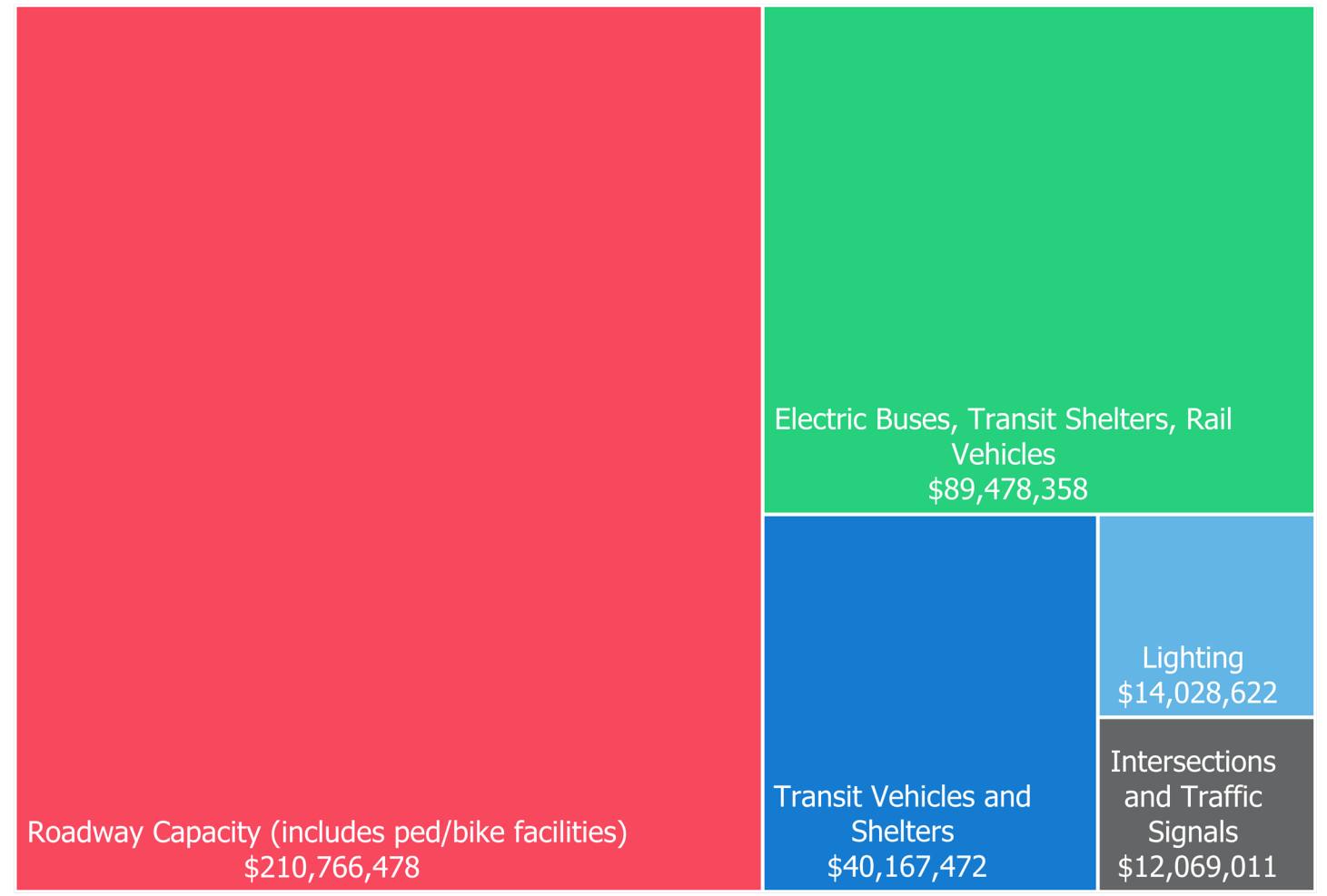
**\$3.63 Billion**  
**Federal/State funding**  
**in Palm Beach County**



# Summary of TPA Priorities

**\$367 M**

Programmed in TIP







# State Road 7 widening & extension

## Projects:

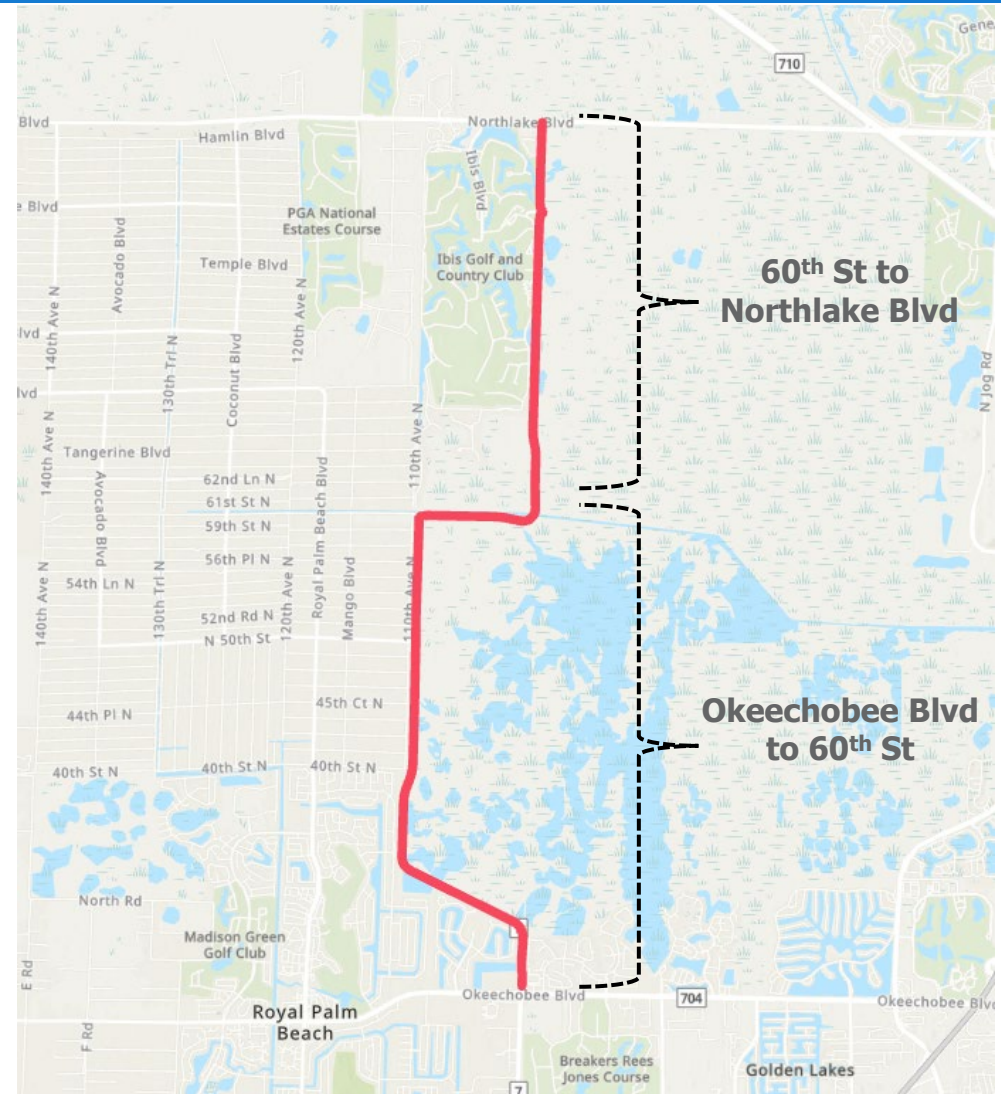
60th St to Northlake Blvd: CST in FY 2029

Okeechobee Blvd to 60<sup>th</sup> St: CST in FY 2028

## Court Hearings:

Environmental Resource Permit: 5/20 - 30

Water Use Permit: TBD

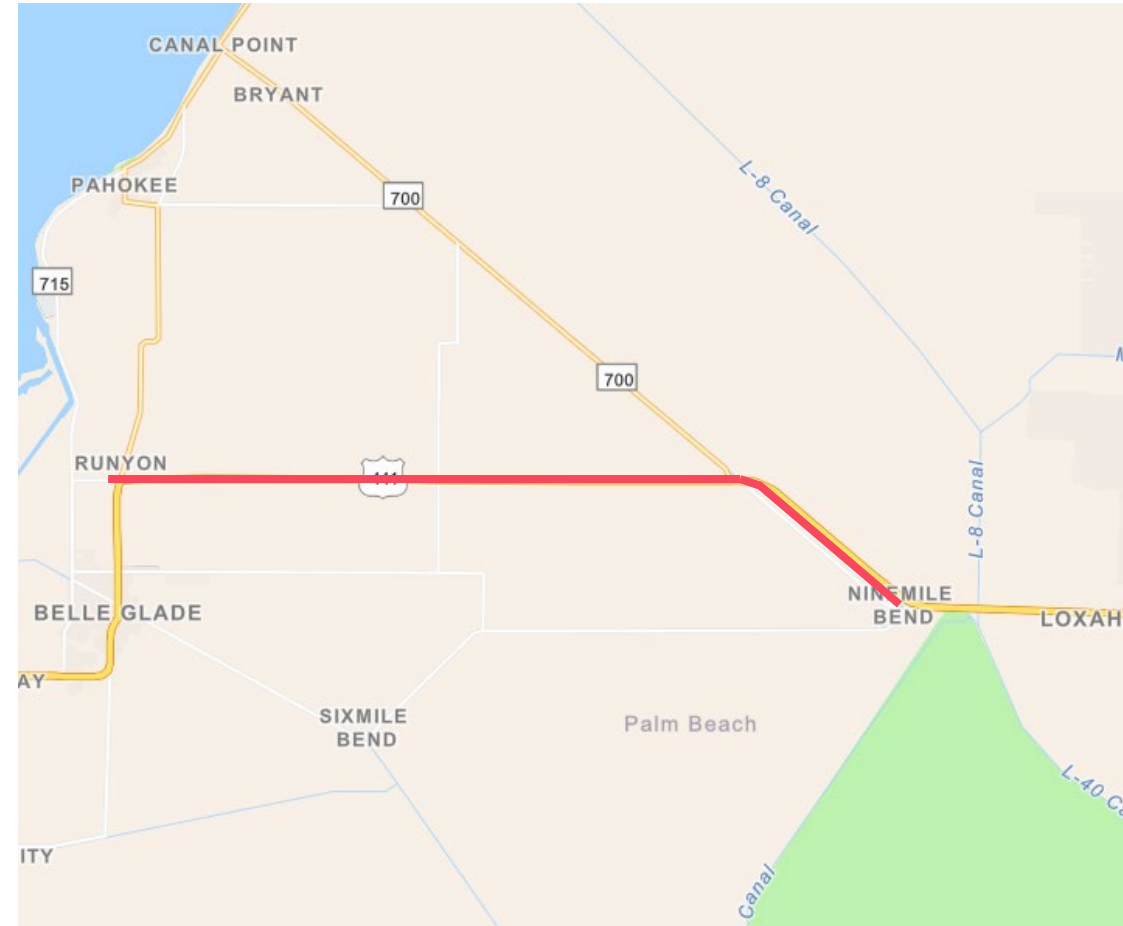


# State Road 80 Lighting

**Total cost:** ~\$24 Million

**Construction Schedule:**

Under Construction. March 26, 2025 completion date.  
Guardrails programmed in FY 2027.



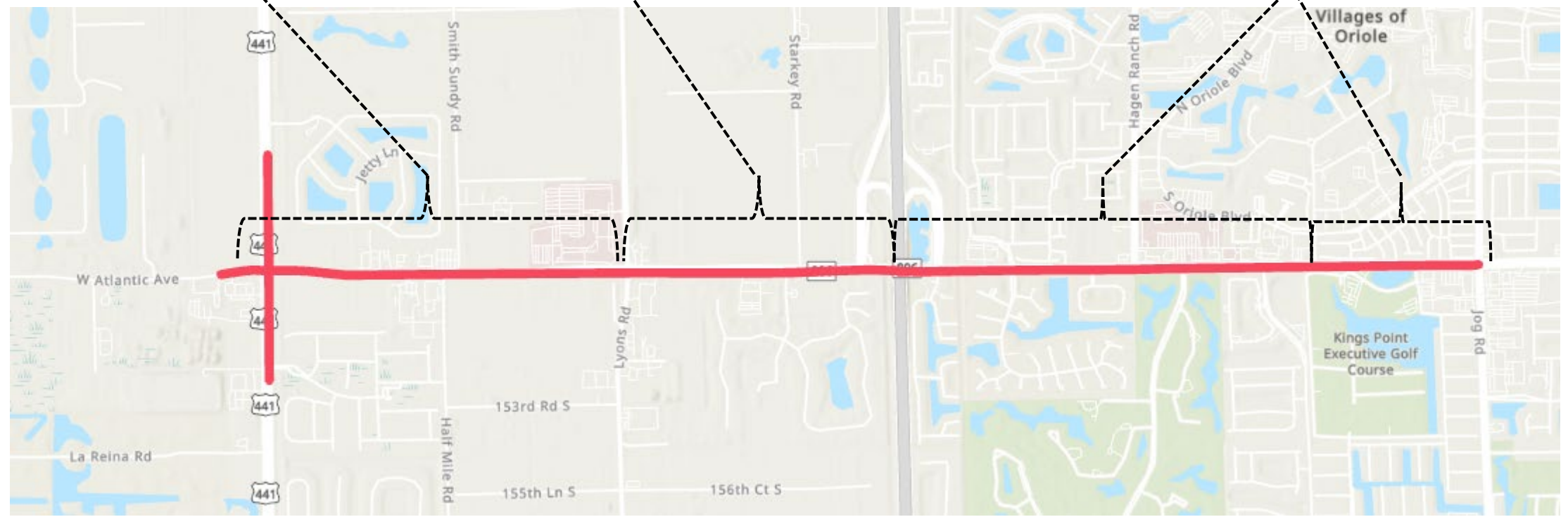


# Atlantic Ave widening

**SR-7 to Lyons Rd**  
CST in FY 2024

**Lyons Rd to Turnpike**  
CST in FY 2024

**Turnpike to Cumberland Dr**  
**Cumberland Dr to Jog Rd**  
CST in FY 29



# 561 Multimodal Corridors

## **US 1**

Transit Signal Priority – underway

Enhanced Transit Shelters – FY 26

Road Reconstructions – FY 25 & 27

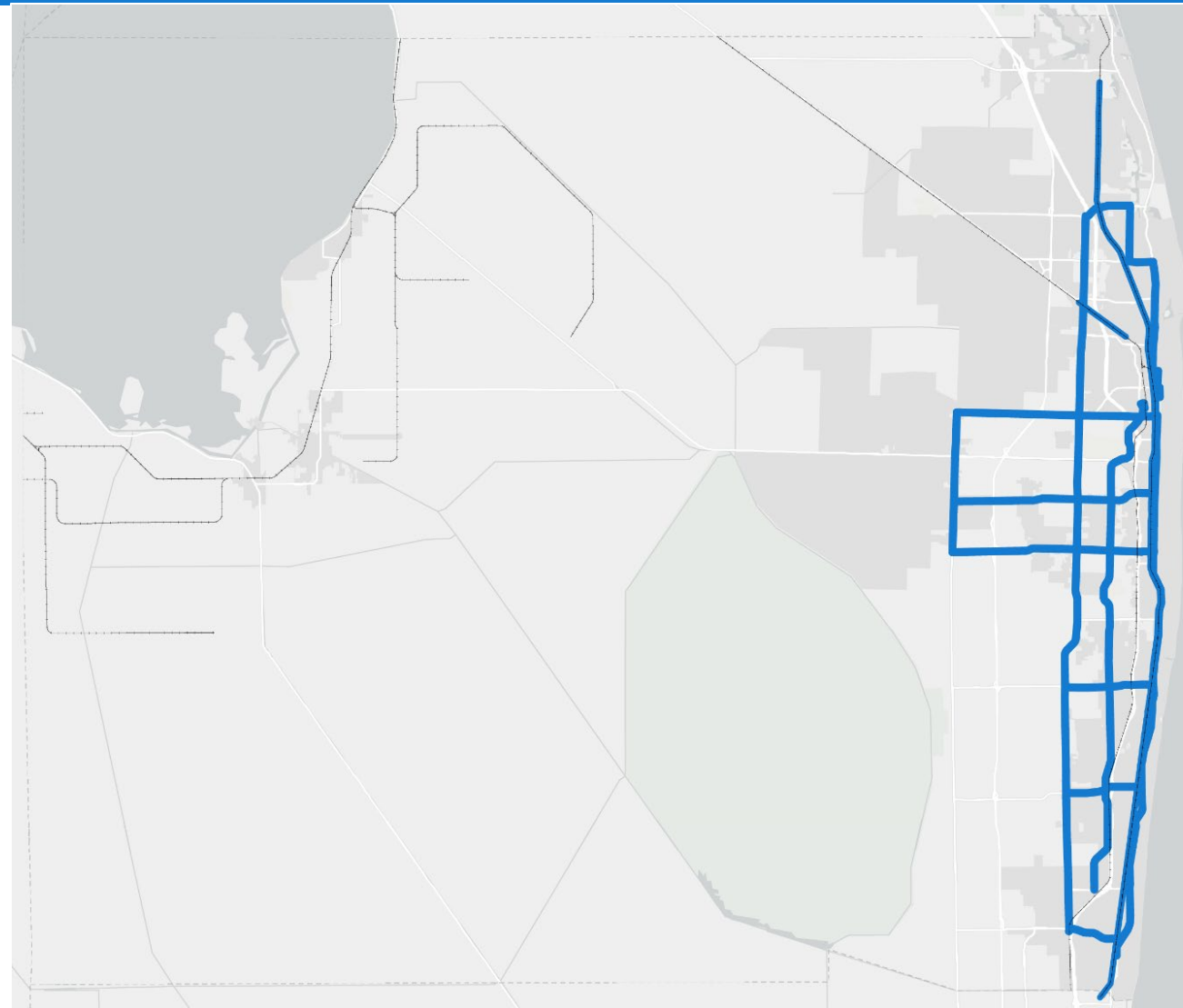
## **Okeechobee Blvd + SR 7**

Transit Signal Priority – underway

Enhanced Transit Shelters – FY 29

FDOT Feasibility Study – FY 25

## **Other 561 Studies ongoing**





# Local Initiatives (LI)

## Upcoming Projects in FY 2025

Yr/Rank	Project/Applicant
17-7	Brant Bridge connector – Delray Beach
19-2	Cresthaven Blvd bike lanes and intersections – Palm Beach County
19-4	25th St lane repurposing – West Palm Beach
19-6	Greenview Shores Blvd pathways - Wellington
20-2	Tri-Rail Service rolling stock - SFRTA
20-4	Greenbriar Blvd pathways - Wellington

## Prioritized, not programmed

Yr/Rank	Project/Applicant
23-1	140th Ave N, Temple Blvd, and Hall Blvd - ITID
23-2	Palm Beach Lakes Blvd transit access improvements – Palm Tran
23-3	Boca Raton Traffic Signals
23-4	7th Street from Australian Ave to Tamarind Blvd – West Palm Beach
23-5	Tri-Rail Service rolling stock - SFRTA
23-6	Palm Beach County Traffic Signals – Palm Beach County
23-7	Wellington Trace – sidewalks & roundabout - Wellington
23-8	Palm Beach County Traffic Signals – Palm Beach County

# Transportation Alternatives (TA)

## Upcoming Projects in FY 2025

Yr/Rank	Project/Applicant
21-1	Burns Rd bicycle track – Palm Beach Gardens
21-2	El Rio Trail lighting – Boca Raton
21-3	Grapeview Blvd pathways - ITID
21-4	C-8 canal pathway - Wellington

## New projects funded for CST FY 27:

Yr/Rank	Project/Applicant
22-5	SW 18 <sup>th</sup> St ped & bike facility – Boca Raton and SFTA
23-1	NW 6 <sup>th</sup> Way pathways – Boca Raton
23-2	Camino Real ped & bike facility – Palm Beach County
23-3	Spruce Ave ped & bike facility – West Palm Beach
23-4	Lilac St pathways – Palm Beach Gardens
23-5	140 <sup>th</sup> & 61 <sup>st</sup> unpaved paths - ITID

# Active & Under Construction

## Active & Under Construction TPA Priorities

- 7 Major Projects/State Roads
- 12 Local Initiatives
- 9 Transportation Alternatives



SR 802/Lake Worth Road Roundabout & Pedestrian enhancements – February 2024

# Strategic Intermodal System (SIS)

## SIS Summary of Projects

Programmed: \$1,488,020,385

Cost	Projects
\$1.702B	Turnpike Capacity Projects
\$400M	17 I-95 Interchanges (New or Modified) 2 Other SIS intersections





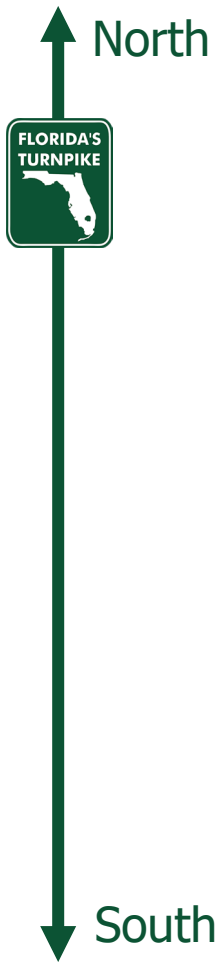
# I-95 Projects



		<25	25	26	27	28	29	>29
Indiantown Rd		CST						
Central Blvd	New TDI	PE						CST
Northlake Blvd		PE		CST				
45th St	DDI	PE		CST				
Palm Beach Lakes Blvd		PE			EST			CST
Southern Blvd			PE					CST
Forest Hill Blvd		PE		EST	CST			
10th Ave N	DDI	PE						CST
6th Ave S		CST						
Lantana Rd	DDI	PE			CST			EST
Hypoluxo Rd	DDI	PE			EST			CST
Gateway Blvd		PE			CST			
Boynton Beach Blvd		PE	CST					
Woolbright Rd		PE			EST			CST
Linton Blvd		CST				EST		

- DDI** Diverging Diamond Interchange
- TDI** Tight Diamond Interchange
- PE** Preliminary Engineering
- CST** Construction

# Turnpike Projects



		<25	25	26	27	28	29	>29
Indiantown Rd to Martin County	Widen to 8L		PE					CST
PGA Blvd to Indiantown Rd	Widen to 8L				PE		CST	
Beeline Hwy to PGA Blvd	Widen to 8L	PE				CST		
Okeechobee Blvd to Beeline Hwy	Widen to 8L	PE		CST				
Southern Blvd to Okeechobee Blvd	Widen to 8L		CST					
WPB Service Plaza to Southern Blvd	Widen to 8L	CST						
Hypoluxo Rd	New interchange			Study				
N of Atlantic Ave to Boynton Beach Blvd	Drainage					PE	CST	
S of Atlantic Ave to N of Atlantic Ave	Widen to 10L				PE		CST	
N of Glades Rd to S of Atlantic Ave	Widen to 10L	PE			CST			
Broward County to N of Glades Rd	Widen to 8L & Aux lanes	PE	CST					

PE Preliminary Engineering

CST Construction

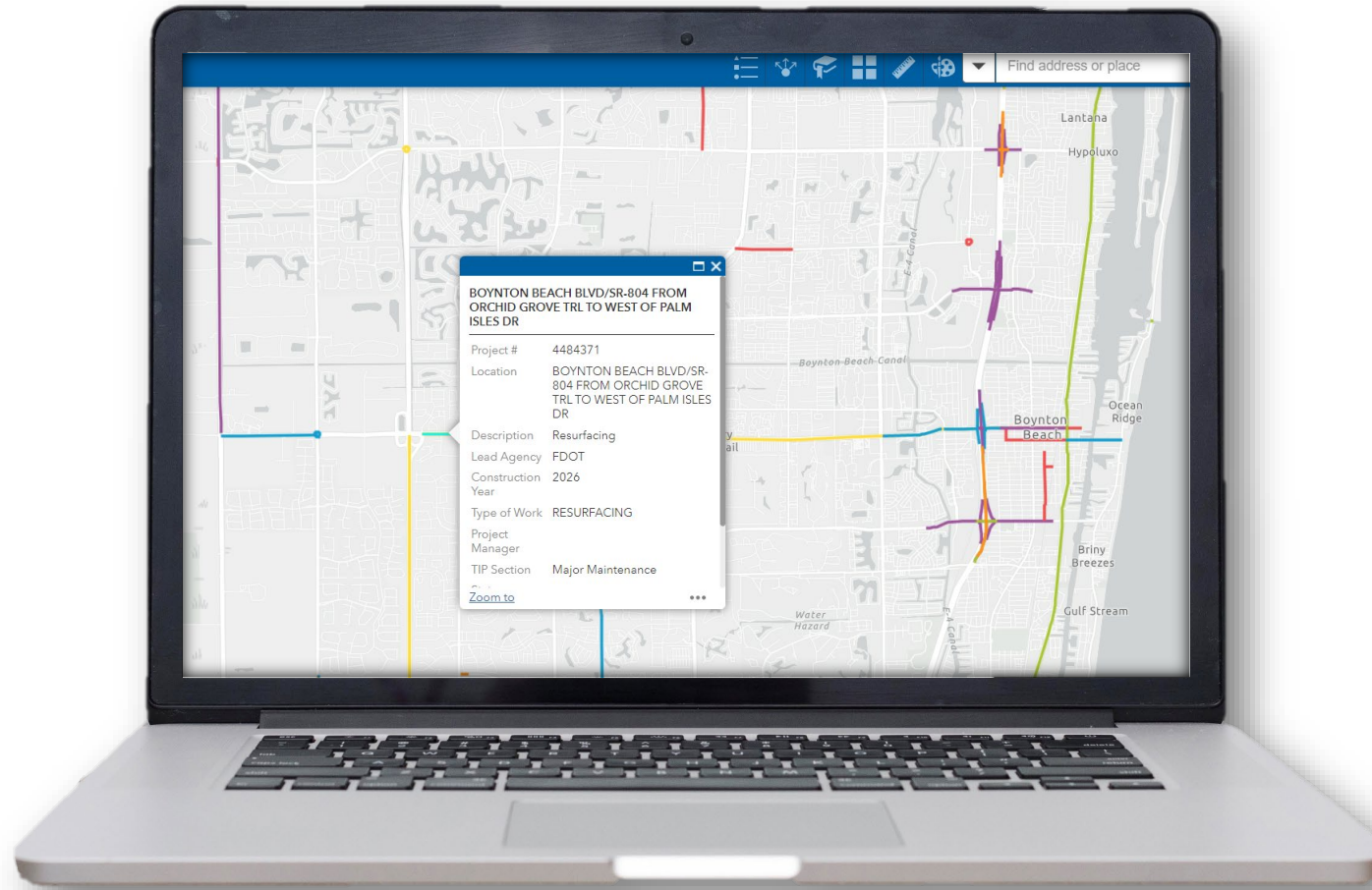
# PalmBeachTPA.org/TIP

Available for review May 24 - June 20

- Improve clarity
- Corrections
- Submit local projects for reference

Final Draft will include:

- Local projects for reference
- Updated project details
- **New interactive tool Coming Soon!**



An abstract graphic on the left side of the slide, consisting of several white, overlapping geometric shapes that resemble stylized arrows or chevrons pointing to the right. The shapes are layered, with some appearing in front of others, creating a sense of depth and movement. The background is a solid, vibrant blue.

Questions?