



PALM BEACH Transportation Planning Agency

TECHNICAL ADVISORY COMMITTEE (TAC) AGENDA

DATE: **Wednesday, December 6, 2023**
TIME: **9:00 a.m.**
PLACE: **301 Datura Street, West Palm Beach, FL 33401**

Members of the public can [join the meeting](#) in person or virtually. For assistance joining the virtual meeting, please call 561-725-0800 or e-mail info@PalmBeachTPA.org.

1. REGULAR ITEMS

- A. Call to Order and Roll Call
- B. Modifications to the Agenda
- C. MOTION TO APPROVE Minutes for October 4, 2023
- D. General Public Comments

Members of the public are invited to offer general comments unrelated to agenda items at this time. Public comments related to agenda items will be heard following staff presentation of the item. Comments may be submitted in the following ways:

- A written comment may be submitted at PalmBeachTPA.org/Comment-Form at any time prior to the commencement of the relevant agenda item.
- A verbal comment may be provided by a virtual attendee using the raise hand feature in the Zoom platform.
- A verbal and/or written comment may be provided by an in-person attendee submitting a comment card available at the welcome table.

Note that the Chair may limit comments to 3 minutes or less depending on meeting attendance.

- E. Comments from the Chair and Member Comments
- F. TAC Liaison's Report

2. ACTION ITEMS

- A. MOTION TO ELECT OFFICERS for the 2024 Calendar Year

Pursuant to Section 4.3.B of the TPA's Operating Procedures, "The officers shall be elected annually at the last regularly scheduled meeting of the calendar year. The newly elected officers shall take office at the first regularly scheduled meeting of the following calendar year."

- B. MOTION TO RECOMMEND ADOPTION of the Adjusted Urban Area Boundary Update

On a decennial basis (every 10 years) following every Census, FDOT in coordination with FHWA and local partners are required to update the Adjusted Urban Area Boundary and Roadway Functional Classification for the State of Florida. The first step is adjusting the Urban Boundary established by the US Census Bureau. The process

smooths the boundary for transportation planning purposes, and considers imminent growth and addresses irregularities. You can view the interactive current draft at PalmBeachTPA.org/UrbanBoundary . The presentation, map, and summary explaining FDOT’s approach to the adjusted boundaries are attached. Updates to the Roadway Functional Classification will be a future agenda item.

3. INFORMATION ITEMS

A. I-95 Managed Lanes Preliminary Design & Engineering (PD&E)

FDOT is initiating PD&E of I-95 Managed Lanes in Palm Beach County between Linton Blvd in Delray Beach and Okeechobee Blvd in West Palm Beach. This project is the next step in realizing the vision established in the I-95 Managed Lanes Master Plan, completed in 2019, which recommended implementation of managed lanes for the entire length of I-95 in Palm Beach County. FDOT will present their project approach as they initiate outreach for the PD&E phases for this portion of I-95 Managed Lanes. The draft presentation is attached.

B. Federal Listing of Obligated Projects for FY 2023

Both 23 USC §134 and §339.175, Florida Statutes, mandate that the TPA publish the annual listing of projects for which federal funds have been obligated in the preceding year. 23 CFR §450.334 further stipulates that the listing shall identify for each project the amount of Federal funds requested in the TIP, the Federal funding that was obligated during the preceding year, and the Federal funding remaining and available for subsequent years. The FY 2023 Obligation Report is attached.

4. ADMINISTRATIVE ITEMS

- A. Governing Board Summary Points – October 19, 2023
- B. TPA Calendar 2024 Meeting Schedule
- C. FDOT Scheduling Report – December 2023
- D. 2023 Pedestrian and Bicycle Quarterly Crash Report – Q2
- E. Next Meeting – **February 7, 2024 (No January Meeting)**
- F. Adjournment

NOTICE

In accordance with Section 286.0105, *F.S.*, if a person decides to appeal any decision made by the board, agency, or commission with respect to any matter considered at such meeting or hearing, they will need a record of the proceedings, and that, for such purposes, they may need to ensure that a verbatim record of the proceedings is made, which record includes the testimony and evidence upon which the appeal is to be based.

Public participation is solicited without regard to race, color, national origin, age, sex, religion, disability or family status. Persons who require special accommodations under the Americans with Disabilities Act or persons who require translation services for a meeting (free of charge) should contact Melissa Murray at 561-725-0813 or MMurray@PalmBeachTPA.org at least five (5) business days in advance. Hearing impaired individuals are requested to telephone the Florida Relay System at #711.

Se solicita La participación del público, sin importar la raza, color, nacionalidad, edad, sexo, religión, incapacidad o estado familiar. Personas que requieran facilidades especiales bajo el Acta de Americanos con Discapacidad (Americans with Disabilities Act) o personas que requieren servicios de traducción (sin cargo alguno) deben contactar a Melissa Murray al teléfono 561-725-0813 o MMurray@PalmBeachTPA.org por lo menos cinco días antes de la reunión. Si tiene problemas de audición, llamar al teléfono 711.

CHAIR

Motasem Al-Turk

Palm Beach County - Engineering
Alternates: Melissa Ackert & Rasem Awwad

Wesley Ledesma

City of Belle Glade
Alternate: VACANT

Jim Bell

City of Boca Raton - Planning
Alternate: Tamashbeen Rahman

Naresh Machavarapu

City of Boca Raton - Traffic
Alternate: Quan Yuan

Vacant

City of Boynton Beach
Alternate: Amanda Radigan

Jason M. Kaufman

City of Delray Beach
Alternate: Clinton Williams

Denise Malone

City of Greenacres
Alternate: VACANT

Jamie Brown

City of Lake Worth Beach – Public Services
Alternate: Felipe Lofaso

Terrence Bailey

City of Riviera Beach
Alternate: Jonathan Evans

JohnPaul O'Connor

City of Westlake
Alternate: Greg Langowski

Alex Hansen

City of West Palm Beach – Planning
Alternate: Dodi Glas

Jessica Keller

City of West Palm Beach – Engineering
Alternate: Valerio Oricchio

Cesar Martinez

Florida Department of Transportation
Non-Voting Advisory Member
Alternates: Marsha Taylor and Christine Fasiska

Kenny Wilson

FL Department of Health – Environment/Air Pollution
Alternate: Janelle St. Ange

VICE CHAIR

Natalie Crowley

City of Palm Beach Gardens
Alternates: Peter Hofheinz & Giles Rhoads

Gary M. Sypek

Palm Beach County - Airports
Alternates: Andrew Gamboa-Villamil & Michael Giambrone

Bryan Davis

Palm Beach County - Planning
Alternate: Kevin Fischer

Yash Nagal

Palm Tran
Alternate: Ira Dangleben

Aaron Hoffman

Port of Palm Beach
Alternate: Carl Baker

Joyce Cai

School District of Palm Beach County
Alternate: Latoya Bunches

Loraine Cargill

South Florida Regional Transportation Authority
Alternate: Vicki Gatanis

Thomas Hernandez

Town of Jupiter - Engineering
Alternate: Chang-Jen Lan

VACANT

Town of Lake Park
Alternate: Anders Viane

Kim DeLaney

Treasure Coast Regional Planning Council
Alternate: Thomas Lanahan

Kim Glas-Castro

Village of Palm Springs
Alternate: Iramis Cabrera

Christopher Marsh

Village of Royal Palm Beach
Alternate: Bradford O'Brien

Jonathan Reinsvold

Village of Wellington
Alternate: Tim Stillings



PALM BEACH Transportation Planning Agency

OFFICIAL MEETING MINUTES OF THE TECHNICAL ADVISORY COMMITTEE (TAC)

Wednesday, October 4, 2023

301 Datura Street, West Palm Beach, FL
33401 Meeting was also conducted virtually
via Zoom.

*These minutes are a summary of the meeting events and may not reflect all discussion that occurred.
PDF versions of the agenda, backup material and presentations as well as audio recordings are available for review
at PalmBeachTPA.org/TAC*

1. REGULAR ITEMS

1.A. Call to Order and Roll Call

Chair Al-Turk called the meeting to order at 9:06 a.m. and provided an overview of the virtual meeting procedures.

The Recording Secretary called the roll. A quorum was present in-person as depicted in the table below.

Member	Roll Call	Member	Roll Call	Member	Roll Call
Jim Bell	P	Jessica Keller	P	Roberto Travieso	P
Quan Yuan (Alt)	P	Kenny Wilson	A	Kim Delaney	P
Amanda Radigan (Alt)	P	Andrew Gamboa-Villamil (Alt)	A	Kim Glas-Castro	P
Jason M. Kaufman	P	Kevin Fischer (Alt)	P	Christopher Marsh	P
Denise Malone	A	Yash Nagal	A	Jonathan Reinsvold	P
Jamie Brown	P	Aaron Hoffman	P	Tony Norat	P
Terrence Bailey	A	Joyce Cai	A	Natalie Crowley	P
JohnPaul O'Connor	P	Loraine Cargill	A	Melissa Ackert (Alt)	P
Alex Hansen	P	Chang-Jen Lan	P	Wesley Ledesma	P

P = Present A = Absent

1.B. Modifications to the Agenda

The Recording Secretary stated that the following members requested permission to participate remotely:

JOYCE CAI and DENISE MALONE requested to attend virtually due to scheduling conflicts.

There were no objections to their virtual participation and they were permitted to join the meeting.

1.C. APPROVED Minutes for September 6, 2023

MOTION to approve minutes for July 5, 2023 made by JohnPaul O’Connor and seconded by Natalie Crowley, and carried unanimously 22-0 as depicted in the table below.

Member	Vote	Member	Vote	Member	Vote
Jim Bell	Y	Jessica Keller	Y	Roberto Travieso	Y
Quan Yuan (Alt)	Y	Kenny Wilson	A	Kim Delaney	Y
Amanda Radigan (Alt)	Y	Andrew Gamboa- Villamil (Alt)	A	Kim Glas-Castro	Y
Jason M. Kaufman	Y	Kevin Fischer (Alt)	Y	Christopher Marsh	Y
Denise Malone	Y	Yash Nagal	A	Jonathan Reinsvold	Y
Jamie Brown	Y	Aaron Hoffman	Y	Tony Norat	Y
Terrence Bailey	A	Joyce Cai	Y	Natalie Crowley	Y
JohnPaul O’Connor	Y	Loraine Cargill	A	Melissa Ackert (Alt)	Y
Alex Hansen	Y	Chang-Jen Lan	Y	Wesley Ledesma	Y

1.D. General Public Comments and Public Comments on Agenda Items

There were no public comments received.

1.E. Comments from the Chair and Member Comments

There were no chair and member Comments.

1.F. TAC Liaison’s Report

ANDREW UHLIR, TPA Deputy Director of Programs, reviewed key items from the Liaison’s Report. The full report can be viewed at PalmBeachTPA.org/TAC.

There were no public comments on this item.

2. ACTION ITEMS

2.A MOTION TO RECOMMEND ADOPTION of Amendment #2 to the TPA’s 2045 Long Range Transportation Plan (LRTP) Cost Feasible Plan

The 2045 LRTP Cost Feasible Plan programs federal and state funding for transportation projects in Palm Beach County over the next 25 years. This amendment updates federal and state revenues and cost estimates for FDOT and TPA priorities. The majority of the changes are administrative modifications to ensure consistency with the FDOT Work Program and TPA TIP. The amendments are projects with cost increases of more than 50% and \$50 million, significant expansion of scope or phasing, or advancement of construction. The 2045 LRTP changes are attached.

ANDREW UHLIR provided a presentation that can be viewed at PalmBeachTPA.org/TAC.

There were no public comments on this item.

Vicki Gatanis joined the meeting at 9:12am.

Terrence Bailey joined the meeting at 9:15am.

Andrew Gamboa-Villamil joined the meeting at 9:19am.

QUAN YAN suggested running percentages on each project in the cost feasibility plan.

VICKI GATANIS questioned where the carbon reduction funds are allocated each year.

JIM BELL requested a map of the 22 transit shelters along Palmetto Park Road to Northlake Boulevard.

NATALIE CROWLEY asked for insight on the cost feasible chart and how it pertains to the 2050 LRTP.

MOTION to Recommend Adoption of Amendment #2 to the TPA’s 2045 Long Range Transportation Plan (LRTP) Cost Feasible Plan made by Kevin Fischer and seconded by Roberto Travieso, and carried 2-2 as depicted in the table below.

Member	Vote	Member	Vote	Member	Vote
Jim Bell	Y	Jessica Keller	N	Roberto Travieso	Y
Quan Yuan (Alt)	Y	Kenny Wilson	A	Kim Delaney	Y
Amanda Radigan (Alt)	Y	Andrew Gamboa- Villamil (Alt)	Y	Kim Glas-Castro	Y
Jason M. Kaufman	Y	Kevin Fischer (Alt)	Y	Christopher Marsh	Y
Denise Malone	Y	Yash Nagal	A	Jonathan Reinsvold	Y
Jamie Brown	Y	Aaron Hoffman	Y	Tony Norat	Y
Terrence Bailey	Y	Joyce Cai	Y	Natalie Crowley	Y
JohnPaul O’Connor	Y	Vicki Gatanis	Y	Melissa Ackert (Alt)	Y
Alex Hansen	N	Chang-Jen Lan	Y	Wesley Ledesma	Y

Y = Yes N = No A = Absent ABST = Abstain

3. INFORMATION ITEMS

3.A. TPA Funding Programs

BRIAN RUSCHER presented an update on funding programs and project application opportunities through the Transportation Alternatives (TA) program and 2050 LRTP.

There were no public comments on this item.

ALEX HANSEN questioned estimates of both findings.

Natalie CROWLEY asked for clarification on the TA program, and LI program and how to apply for the Safe Routes to School school program.

3.B. TPA Apportionment Plan, Urban Area Boundary, and Functional Classification Update

MATTHEW MASA, TPA Planner I, provided an overview of the Apportionment Plan and the upcoming process to review the Urban Area Boundary and Functional Classification update.

There were no public comments on this item.

VICKI GATANIS asked for an update on Urban to Rural areas because they were not included in the plan.

ALEX HANSEN inquired on the classification of local roads and where in the process the review will take place. He noted that he would like ample time to provide input and make recommendations to the TPA and FDOT on the functional classification map. He noted a change that occurred outside the ten-year update cycle that was not vetted through the committee.

KIM GLAS-CASTRO questioned if the comments received for the Urban Area Boundary are going through TPA staff or straight to FDOT.

JASON KAUFMAN asked if the committee will see a final map once the changes have been made.

DENISE MALONE questioned if there will be a meeting with the community to review these changes.

TONY NORAT, FDOT liaison, clarified that FDOT will not be conducting public engagement, however FDOT and the TPA will present any changes to the TPA TAC and Board.

3. ADMINISTRATIVE ITEMS

3.A. Governing Board Summary Points – September 21, 2023

3.B. FDOT Scheduling Report – October 2023

3.C. Next Meeting – December 6, 2023

There were no public comments on these items.

4.D. Adjournment

There being no further business, the meeting was adjourned at 10:13 a.m.

This signature is to attest that the undersigned is the Chair, or a designated nominee, of the Technical Advisory Committee and that information provided herein is the true and correct Minutes for the October 4, 2023 meeting of the Technical Advisory Committee, dated this 6th day of December 2023.

Motasem Al-Turk
TAC Chair

EXHIBIT A

TAC Member Attendance Record

REPRESENTATIVE/Alternate Agency Name	Nov '22	Dec '22	Jan '23	Feb '23	Mar '23	Apr '23	May '23	Jun '23	July '23	Aug '23	Sep '23	Oct '23			
CHAIR MOTASEM AL-TURK/Melissa Ackert PBC Engineering	No Meeting Held – Scheduled Break	P	No Meeting Held – Scheduled Break	ALT	P	No Meeting Held	P	P	P	No Meeting Held – Scheduled Break	ALT	P			
VICE CHAIR NATALIE CROWLEY/ Giles Rhoads City of Palm Beach Gardens - Planning		P		P	P		ALT	P	P						
JAMES BELL/Tamashbeen Rahman City of Boca Raton - Planning		P		P	P		P	P	A		E	P			
NARESH MACHAVARAPU/Quan Yuan City of Boca Raton - Engineering		P		P	P		P	P	P		P	ALT			
GARY DUNMYER/Amanda Radigan City of Boynton Beach - Public Works & Eng.		P		P	P		P	P	P		P	ALT	A		
JASON M. KAUFMAN/Cynthia Buisson City of Delray Beach		P		P	P		P	P	P		P	P	P		
DENISE MALONE City of Greenacres - Planning & Engineering		P		P	P		P	P	P		A	P	A		
JAMIE BROWN/Felipe Lofaso City of Lake Worth Beach - Public Services		P		P	P		P	P	P		P	P	A	P	
TERRENCE BAILEY/Jonathan Evans City of Riviera Beach – Community Dev.		P		P	P		E	P	P		P	P	A	P	
JOHNPAUL O’CONNOR/Greg Langowski City of Westlake		P		P	P		P	P	E		ALT	ALT	A	P	
ALEX HANSEN /Dodi Glas City of West Palm Beach - Planning		P		P	P		P	P	P		P	P	P	P	
Jessica Keller/Valerio Oricchio City of West Palm Beach - Engineering		P		P	P		ALT	P	P		P	P	P	P	
KENNY WILSON/Janelle St. Ange PBC Health Department - Environ/Air Pollution		P		P	P		P	P	E		P	P	P	A	E
GARY SYPEK/Andrew Gamboa-Villamil PBC Airports Department - Planning		P		P	ALT		E	ALT	ALT		ALT	ALT	ALT	ALT	ALT
BRYAN DAVIS/Kevin Fischer PBC Planning, Zoning & Building		P		P	ALT		P	E	A		A	ALT	ALT	ALT	ALT
YASH NAGAL/VACANT Palm Tran		P		P	P		P	P	P		ALT	ALT	A	A	
AARON HOFFMAN/Carl Baker Port of Palm Beach	P	P	P	E	P	ALT	ALT	P	P	P					
JOYCE CAI /Latoya Bunches School District of Palm Beach County	P	P	P	P	P	P	P	A	P	A					
LORAIN CARGILL/Vicki Gatanis South Florida Regional Transportation Authority	ALT	ALT	ALT	ALT	ALT	ALT	ALT	ALT	E	ALT					
THOMAS HERNANDEZ/Chang-Jen Lan Town of Jupiter- Engineering	P	P	P	P	P	P	P	P	P	ALT					

ROBERTO TRAVIESO/Anders Viane Town of Lake Park	P		P		P	P		ALT	P	P		P
KIM DELANEY/Thomas Lanahan Treasure Coast Regional Planning Council	P		P		P	P		P	P	ALT		P
KIM GLAS-CASTRO/Iramis Cabrera Village of Palm Springs	E		P		P	P		P	P	P		P
CHRISTOPHER MARSH/Bradford O'Brien Village of Royal Palm Beach	E		P		P	P		P	A	A		P
JONATHAN REINSVOLD/Tim Stillings Village of Wellington	E		P		ALT	ALT		ALT	P	P		P
Tony Norat/Marsha Taylor/Christine Fasiska Florida Department of Transportation <i>Non-Voting Advisory Member</i>	P		P		P	P		P	P	P		ALT

P = Member Present

Alt = Alternate Present
*New Appointment

E = Excused Absence
- = Member not assigned

A = Unexcused Absence

EXHIBIT A

(Continued)

OTHERS PRESENT

Khurshid Mohyuddin
Rogelio Perez
Victoria Williams
Brad Davis
Max Distefano
Valerie Neilson
Andrew Uhler
Brian Ruscher
Melissa Murray
Sienna Aiken
Matthew Masa
Ruth Del Pino

REPRESENTING

Palm Beach County
SFRTA
FDOT-FTE
Kimley- Horn
Kimley-Horn
Palm Beach TPA
Palm Beach TPA
Palm Beach TPA
Palm Beach TPA
Palm Beach TPA
Palm Beach TPA
Palm Beach TPA



District 4

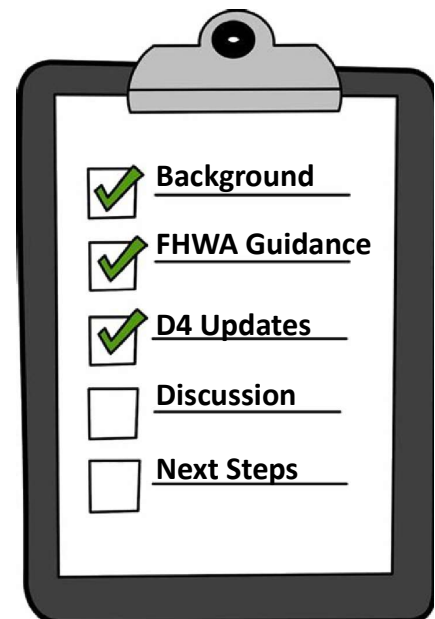
2020 Urban Area Boundary and Functional Classification Adjustments

Dec. 6th, 2023



Agenda

- 1. FDOT D4 System Analytics Group Updates**
 - UAB & FC Overview
 - UAB Modification Timeline
 - Resources
- 2. FHWA Guidance for UAB Smoothing**
- 3. D4 DRAFT Smoothed Urban Area Boundary**
 - Review
 - Discussion





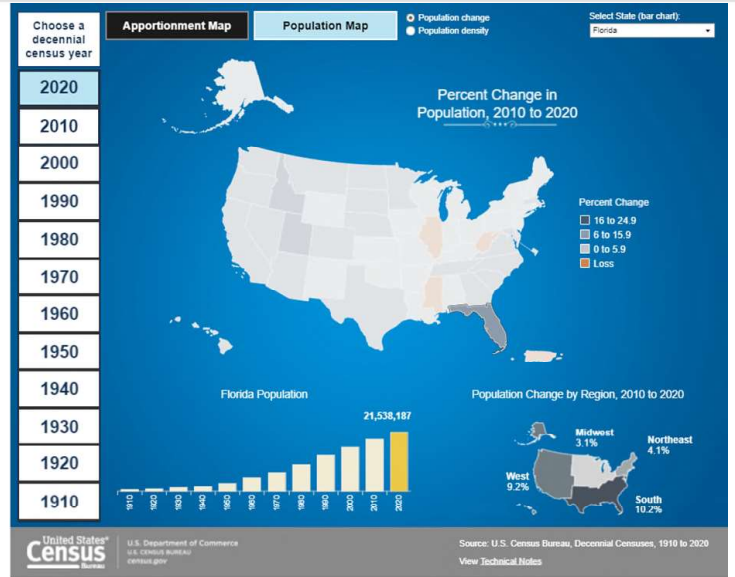
2020 Census Urban Boundary and Functional Classification Update

United States[®] Census 2020

Urban Areas are revised every 10 years based on population counts from decennial census.

Urban Boundaries are adjusted to be consistent with transportation needs.

Functional Classification reviewed and updated in conjunction with adjusted urban boundaries.



Historical Apportionment Data Map (Interactive) (census.gov)



Final US Census Urban Area Criteria Highlights

- 2,000 housing units or 5,000 persons (2,500 persons in 2010).
- Census Block level instead of Track level designation.



Source Link: [Urban Area Criteria for the 2020 Census-Final Criteria](#)





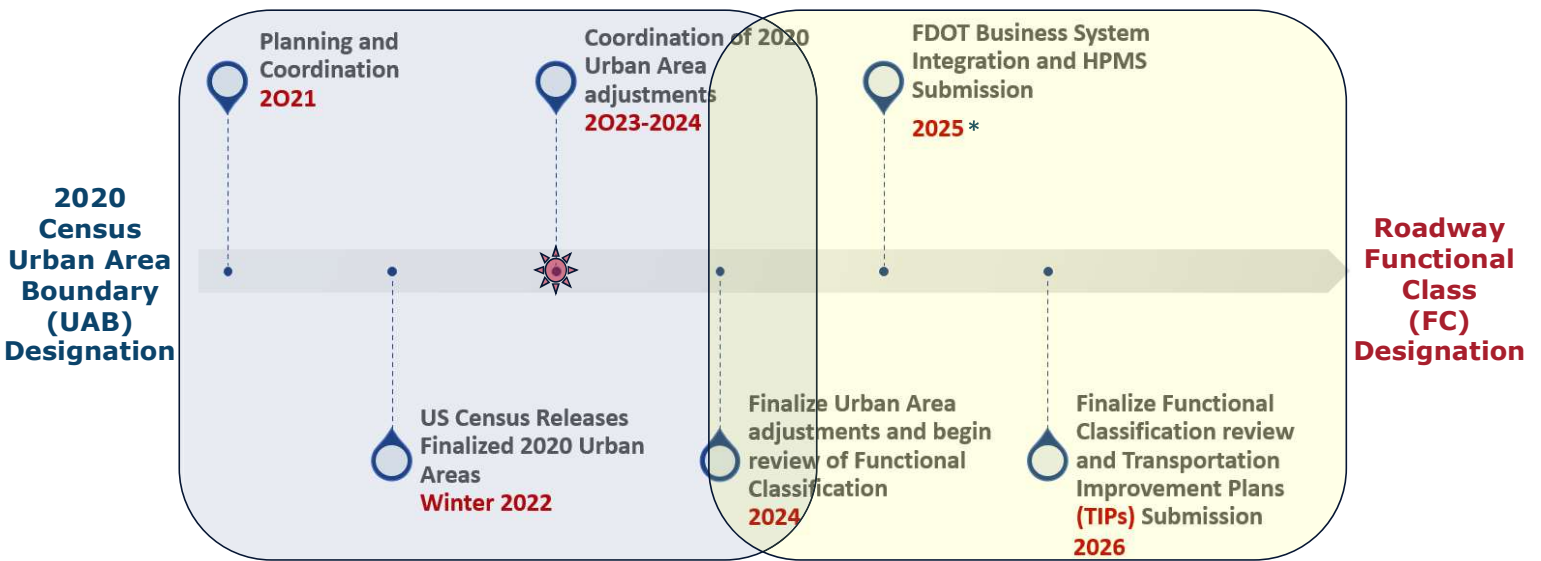
Urban Area Boundary Adjustment FHWA Recommended Schedule

- Recommended 12-month schedule following Census release of Urban Area Boundaries.
- At a minimum – confirm Census boundaries are adequate.
- Build/share understanding of game plan.
- Generate maps and share electronically – **use GIS**.
- Encourage/work towards timely delivery of UB revisions.

Event	Months Following Release of 2020 Census Urban Area boundaries
FHWA issues transmittal letter	Month 1
Begin adjusted urban area boundary update process	Month 1
DOT works with planning partners to define adjusted urban area boundaries	Month 3-9
Provide draft final data and/or maps to FHWA Division Office for review	Month 10
DOT incorporates Review Comments	Month 11
DOT submits adjusted urban area boundaries to FHWA Office of Planning	Month 12



Tentative Timeline



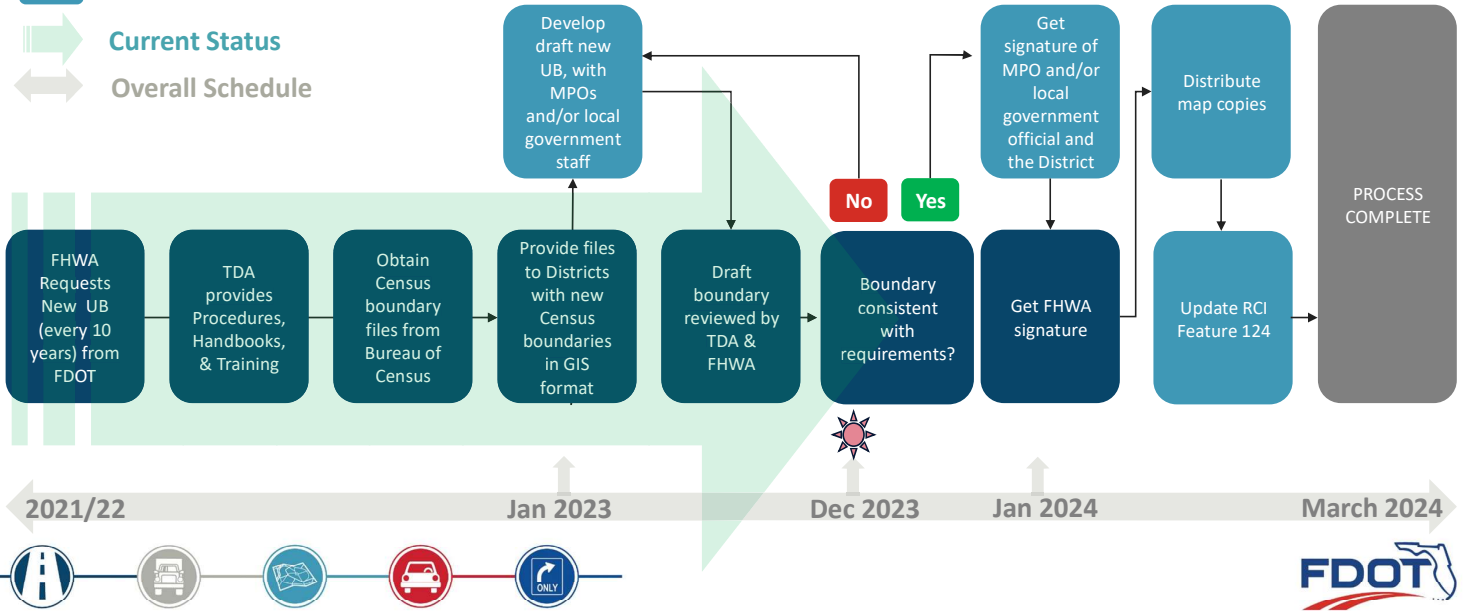
FHWA will consider all **urban area boundaries final as of April 15, 2025**, and will use the original 2020 Census boundaries for all urban areas that have not been adjusted.





Urban Area Boundary Process Flow Chart

- FDOT CO (TDA)
- FDOT District 4
- Current Status
- Overall Schedule



FDOT Website Resources

UBFC Info Page:

<https://www.fdot.gov/statistics/hwsys/UBFC-update-process.shtm>

UBFC Data Hub (FDOT ArcGIS Online Account is Required to Upload a File)

<https://urban-boundary-functional-class-update-2020-fdot.hub.arcgis.com/>

UBFC Story Map:

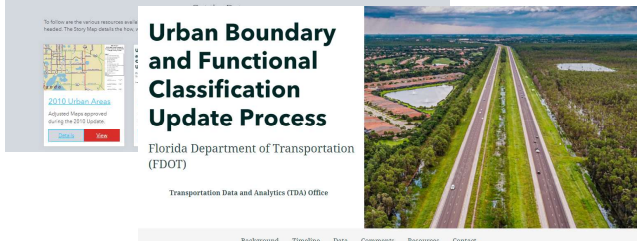
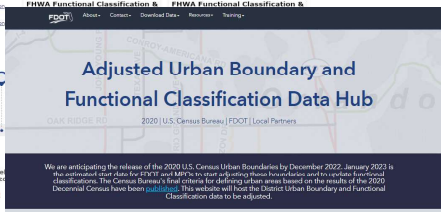
<https://storymaps.arcgis.com/stories/35c2943b23e64908b06dcedbb695c0ff>


Resource Information

December 2022 is the estimated start date for State DOTs and MPOs to start adjusting their boundaries and to update Functional classifications. The Census Bureau's final census for defining urban areas based on the results of the 2020 Decennial Census has been published. The Census is updating their issue FAQs.

- 2020 Census Maps
- 2022 Functional Classification Guidance
- 2022 Urban Areas, Census Functional Classification, Census and Economic Data
- 2020 Decennial Census of the United States
- 2020 Economic Data by County
- Census Tract and Block Data
- Metropolitan Planning Area (MPO) Layers - PDF
- Urban Areas for the 2020 Census
- Urban Boundary and Functional Classification
- Urban Boundary and Functional Classification
- Urban Boundary and Functional Classification

Timeline





FHWA Guidance for UAB Smoothing



Census Urban Area Boundaries – Important Facts

- Urban and rural demarcation defined by function not urban area boundary.
- Area must encompass Census Bureau urban area, at a minimum.

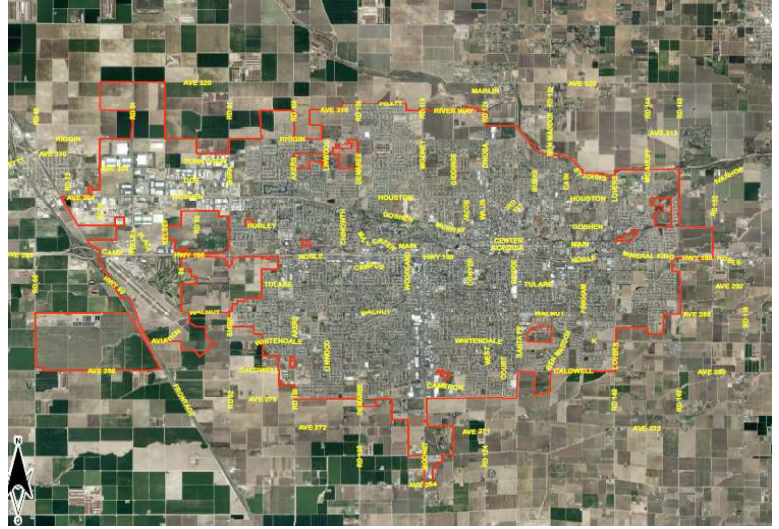
Note: States and MPOs may choose not to adjust the Census urban boundaries.





Census Urban Area Boundaries – Adjustment Considerations

- Include entire municipality.
- Include areas with urban characteristics.
- Boundary should be easy to discern.
- Boundaries should not split roadways or ramps.




Adjustment Considerations continued

- Boundaries should encompass the entire Census Bureau urban area.
- Boundaries should be one contiguous area.
- Boundaries should be simple, without irregularities.
- Boundaries should follow municipal boundaries or other physical features.
- Boundaries should include areas with urban characteristics, such as airports, industrial areas, transportation terminals, major activity centers, etc.

Reference:

https://www.fhwa.dot.gov/planning/processes/statewide/related/highway_functional_classifications/fcauab.pdf

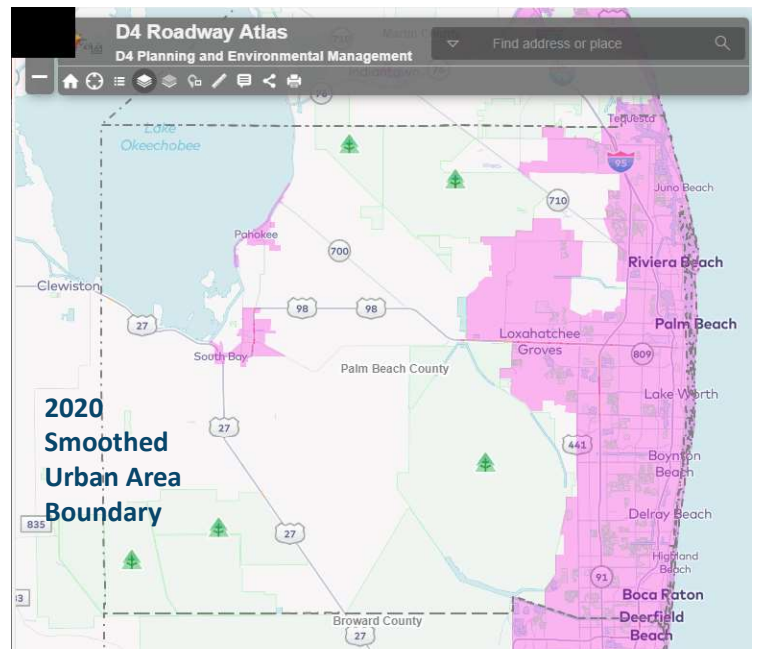
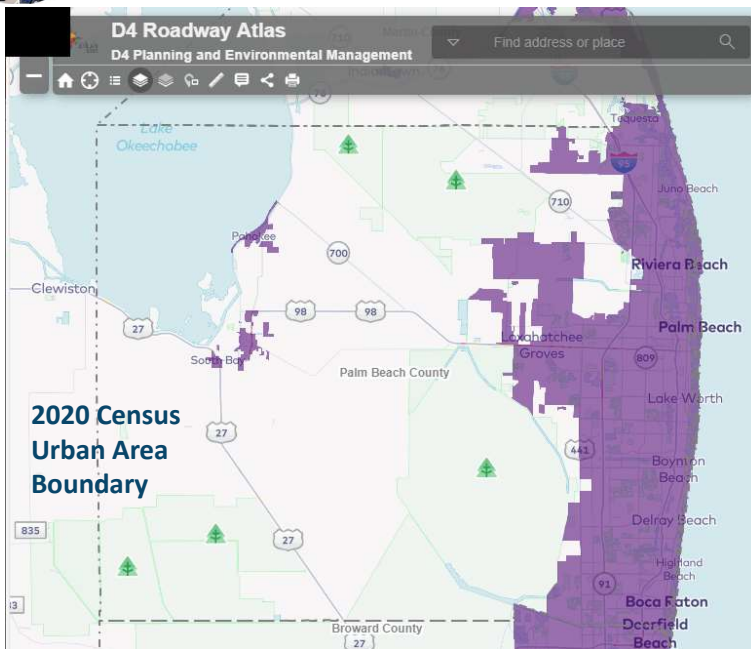




D4 DRAFT Smoothed UAB



UAB – Palm Beach County



D4 Data Link: [FDOT District Four Roadway Atlas Viewer \(2022\)](#)





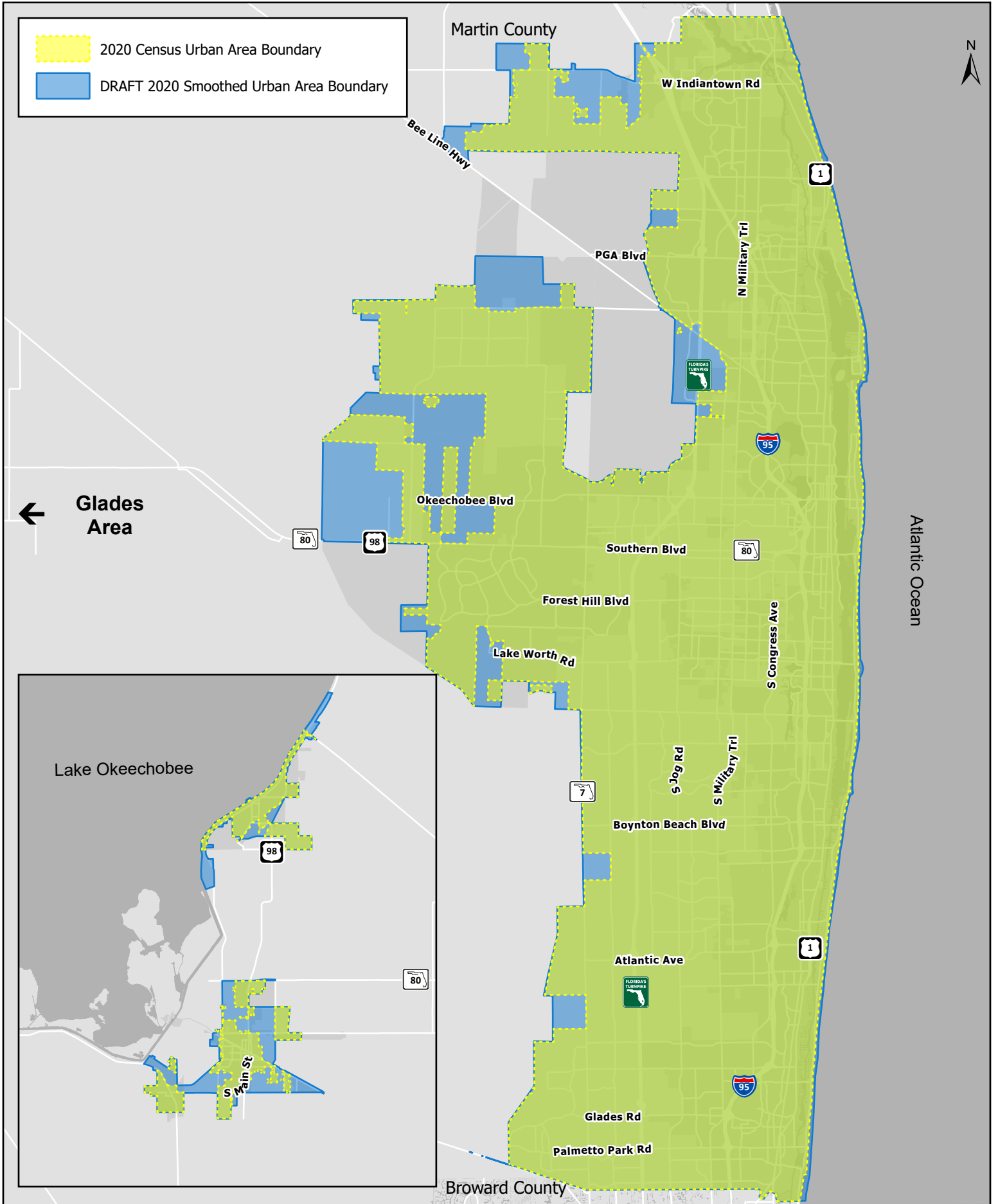
Questions

Raj Shanmugam, P.E.
System Analytics Group Supervisor
FDOT-D4, Planning & Environmental Management
Tel: 954-777-4655
E-mail: Raj.Shanmugam@dot.state.fl.us

Christine Fasiska, P.E.
Transportation Planning Manager
FDOT-D4, Planning & Environmental Management
Tel: 954-777-4480
E-mail: Christine.Fasiska@dot.state.fl.us

Jeannelia Liu, P.E.
Senior Project Manager
CALTRAN Engineering Group
Tel: 786-456-7700
E-mail: JLiu@caltrangroup.com

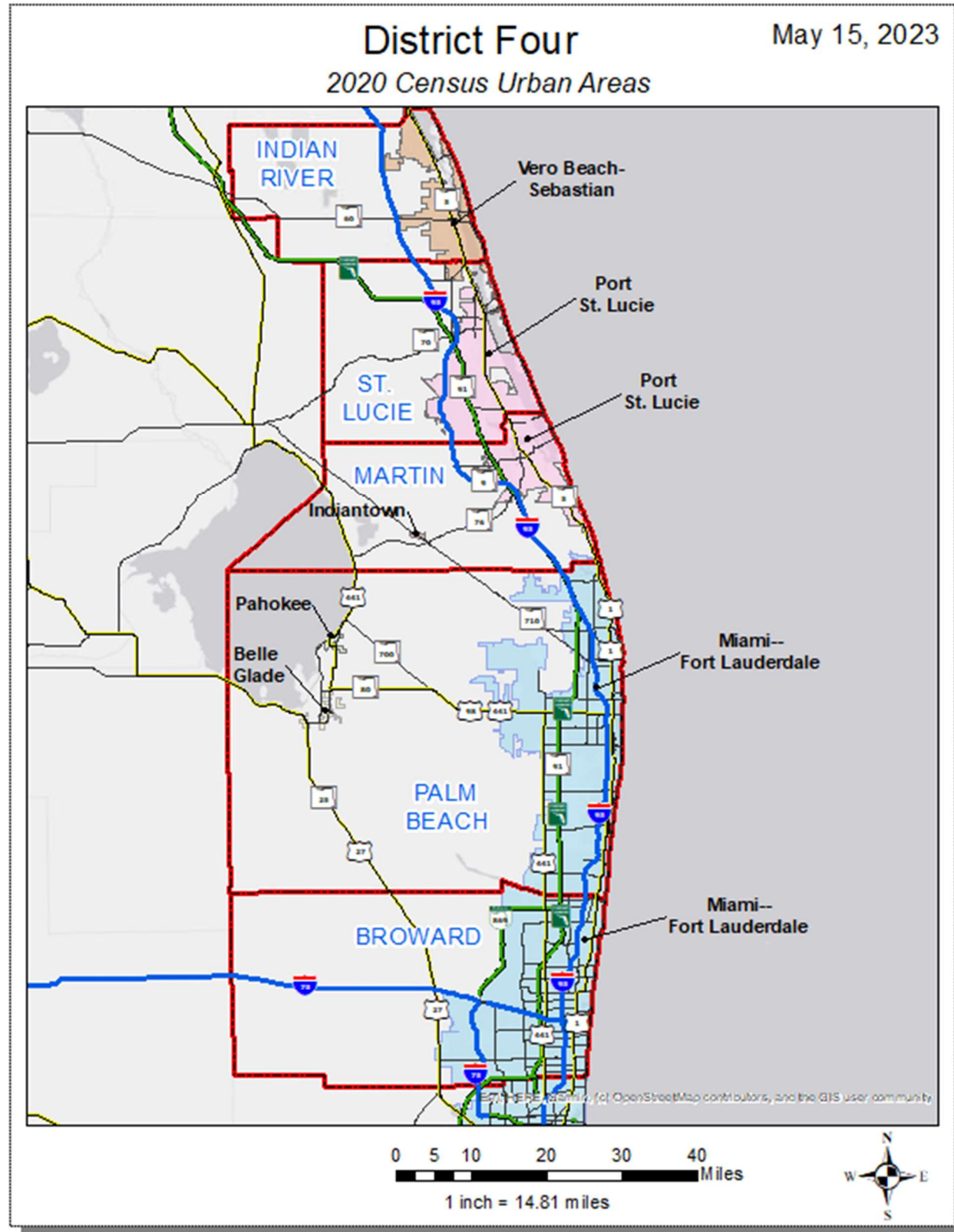




Florida Department of Transportation-DRAFT

District 4 – Planning & Environmental Management Office (PLEMO)

2020 Urban Boundary and Functional Classification Project



2020 Urban Boundary and Functional Classification Project
Palm Beach County as of November 28, 2023 - **DRAFT**

This document will be a companion to the finalized maps once complete for signature.

This document is focused on Palm Beach County. These are the Urban Areas from the 2020 Census Designations.

County	Urban Area
Palm Beach	Belle Glade
	Miami-Ft. Lauderdale
	Pahokee

The purpose of smoothing of the Urban Boundaries is to include new residential and commercial developments and the associated roadways and other transportation facilities. This allows Federal Highway and other transportation agencies to analyze the performance and usage of these facilities for the different urban areas across the nation.

The initial smoothing of the Urban Boundaries is intended to be the minimum. Boundaries cannot be retracted to less than the Census Designated Boundaries. Census Designation Boundaries are not contingent or based upon a previous census boundary. Every effort is made to have a Smoothed Urban Boundary aligned with fixed points of reference (e.g., at intersections, bridge structures, etc.).

While it is preferred to have a city completely within an Urban Boundary, it is not required.

This is an interactive and cooperative process with our data partners. Therefore, the MPO, TPO, TPA, or others may identify locations for extending the urban boundaries further based on local knowledge. Only new developments that are funded with completion expected prior to 2028 and roadway projects that are in the current TIP or STIP should be considered for extending boundaries.

Some examples of a roadway projects that would cause an urban boundary to be extended are the construction of an interchange, the widening of a roadway parallel (on the edge) to the urban boundary, or a new roadway such as a bypass. Each project should be reviewed prior to the adjustment(s).

Note: The documentation for the Federal Functional Reclassification of roadways will be separate.

2020 Urban Boundary and Functional Classification Project
Palm Beach County as of November 28, 2023 - **DRAFT**

General smoothing of the Census Urban Boundary

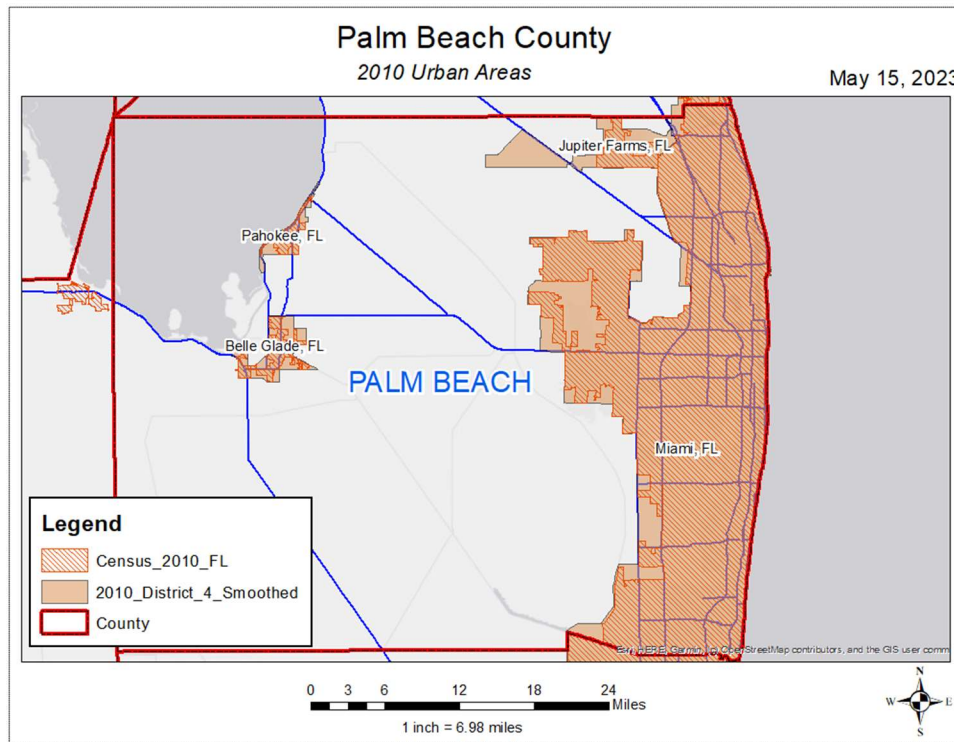
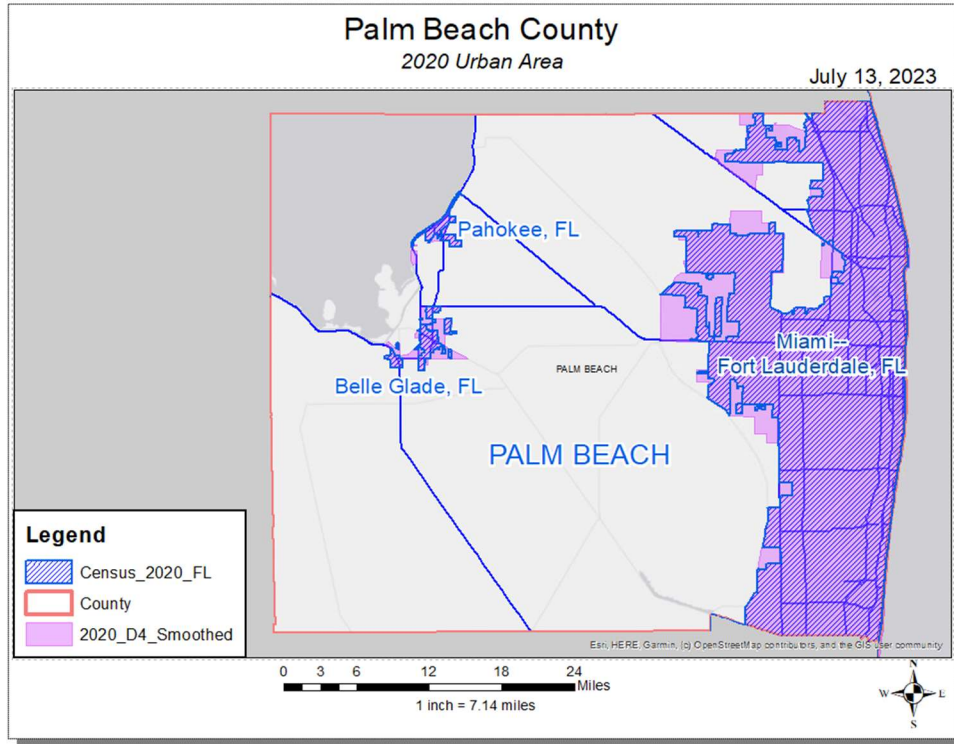
1. The Census Urban Boundary (polygon) was drawn using roadway lines from the Census Bureau. These are typically centerline alignments that when used for the boundaries do not include the full width of the roadways. The FHWA Urban boundaries are the result of smoothing to encompass the full width of the roadways and extending to fixed locations such as intersections.



2020 Urban Boundary and Functional Classification Project
Palm Beach County as of November 28, 2023 - **DRAFT**

Palm Beach County

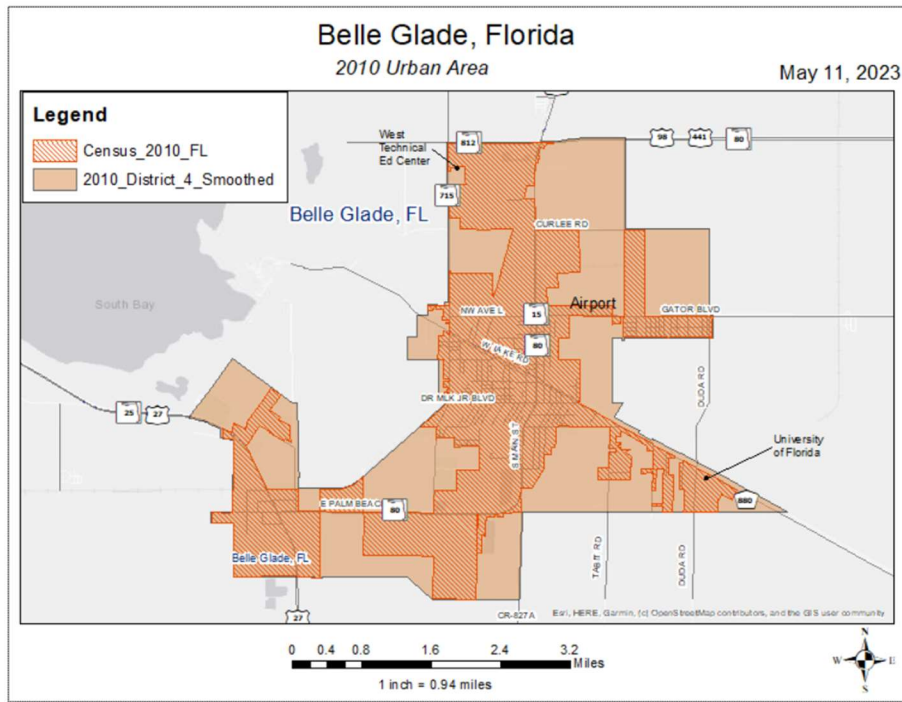
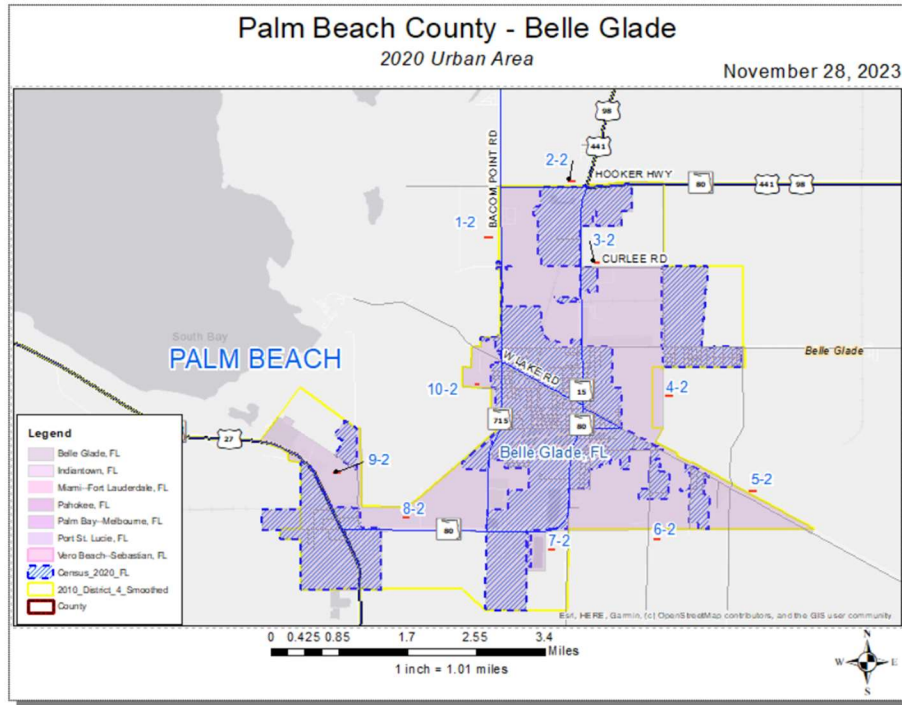
There are three urban areas within Palm Beach County. Belle Glade, Miami-Ft. Lauderdale (formerly the Miami Urban Area in 2010), and Pahokee.



2020 Urban Boundary and Functional Classification Project Palm Beach County as of November 28, 2023 - **DRAFT**

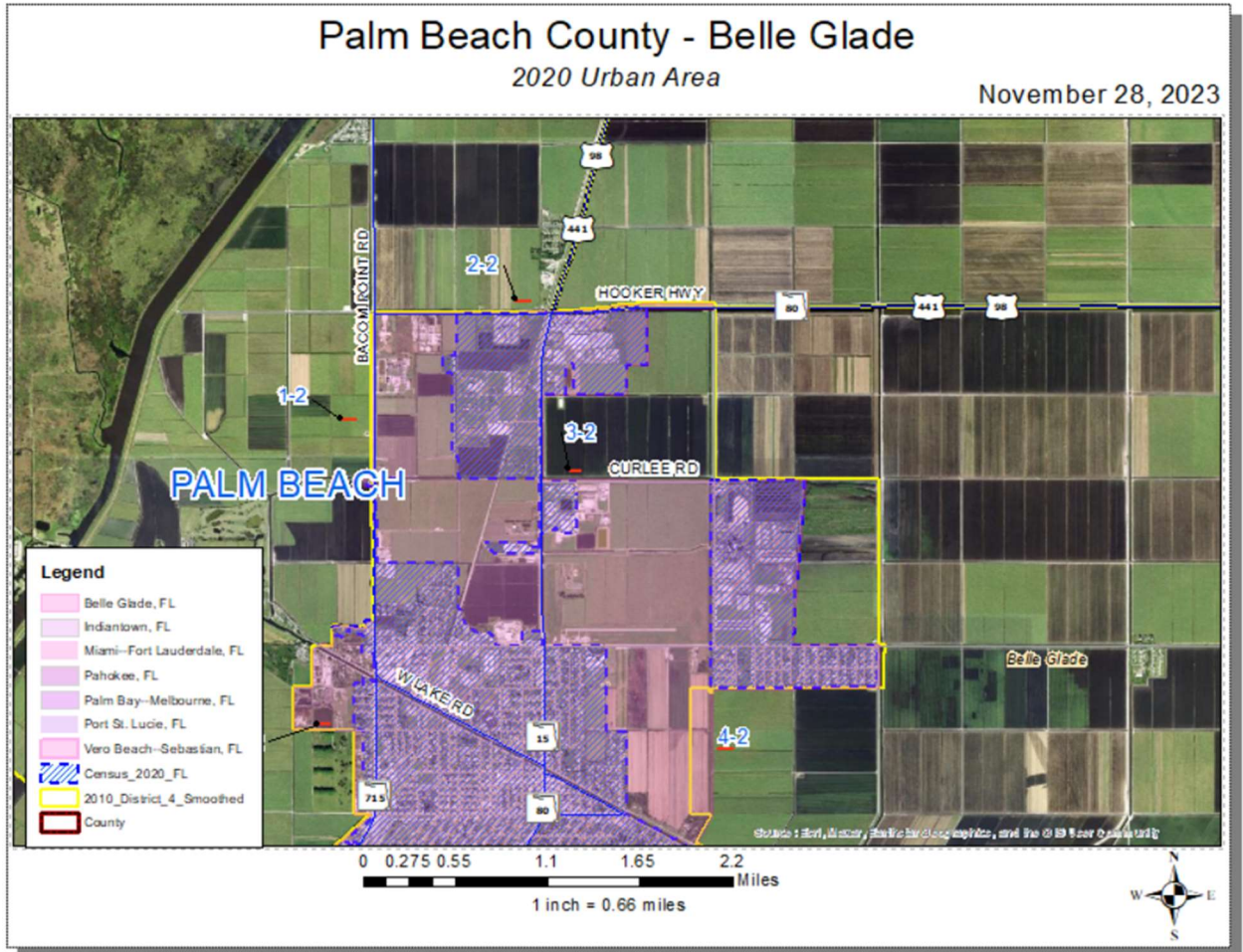
Belle Glade Urban Area Boundary

These are specific areas identified where areas are smoothed for the Belle Glade Urban Area (UA) Boundary. It consists of the core (1-Primary) block with 5 additional non-contiguous blocks as indicated on the map. FHWA allows for smoothing in the connecting roadways to indicate a comprehensive roadway network that facilitates movement within the UA. The 2010 is shown as a reference.



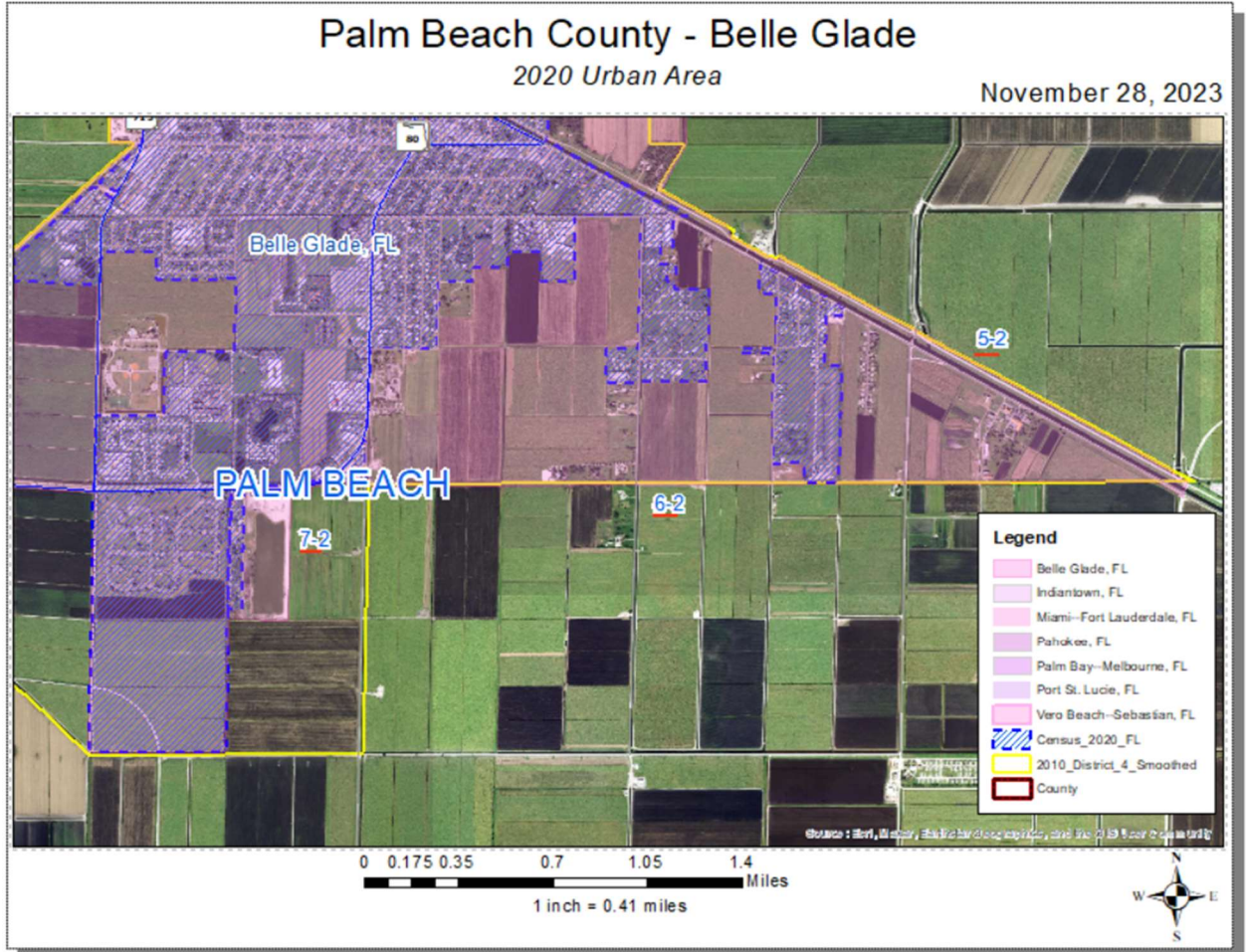
2020 Urban Boundary and Functional Classification Project
Palm Beach County as of November 28, 2023 - **DRAFT**

- 1-2. Extended north along SR-715 to the intersection with SR-812 on the Northeast corner.
- 2-2. Extended east along SR-812 to the nearest intersection at W Sugarhouse Rd.
- 3-2. Extended east along Curlee Rd to W Sugarhouse Rd.
- 4-2. Extend south along a canal to E Canal St N; this smooths in the area between SR-715, SR-812, Curlee Rd, and E Canal St N with the least amount of boundary directional changes.



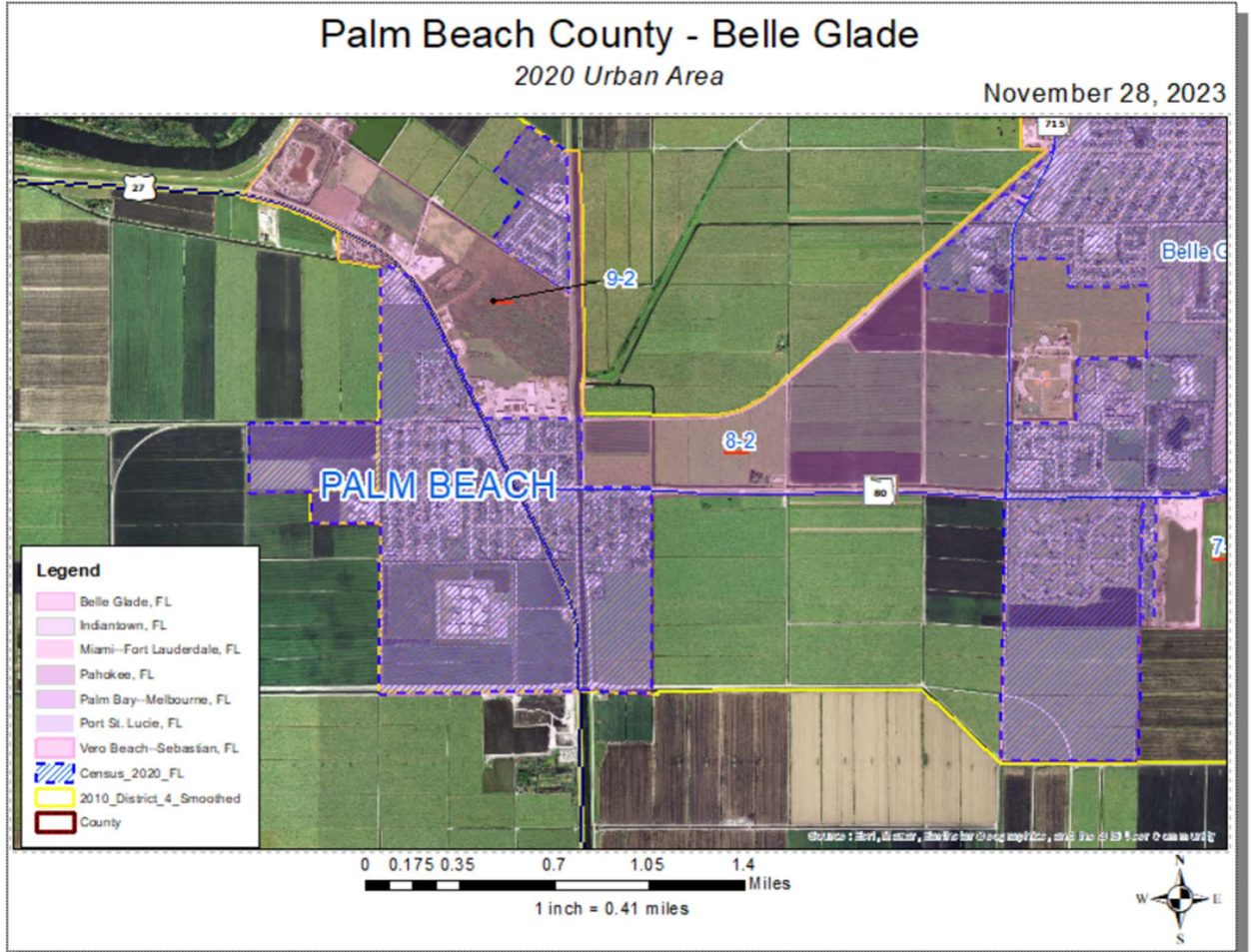
2020 Urban Boundary and Functional Classification Project
Palm Beach County as of November 28, 2023 - **DRAFT**

- 5-2. Extended east along E Canal St N to the railroad crossing south of the city limits. –
- 6-2. Extended due east from CR-827A to CR-880/E Canal St S to the aforementioned railroad crossing this smoothed and reduced the number of directional changes to boundary.
- 7-2. Smoothed in a segment of the city boundary.



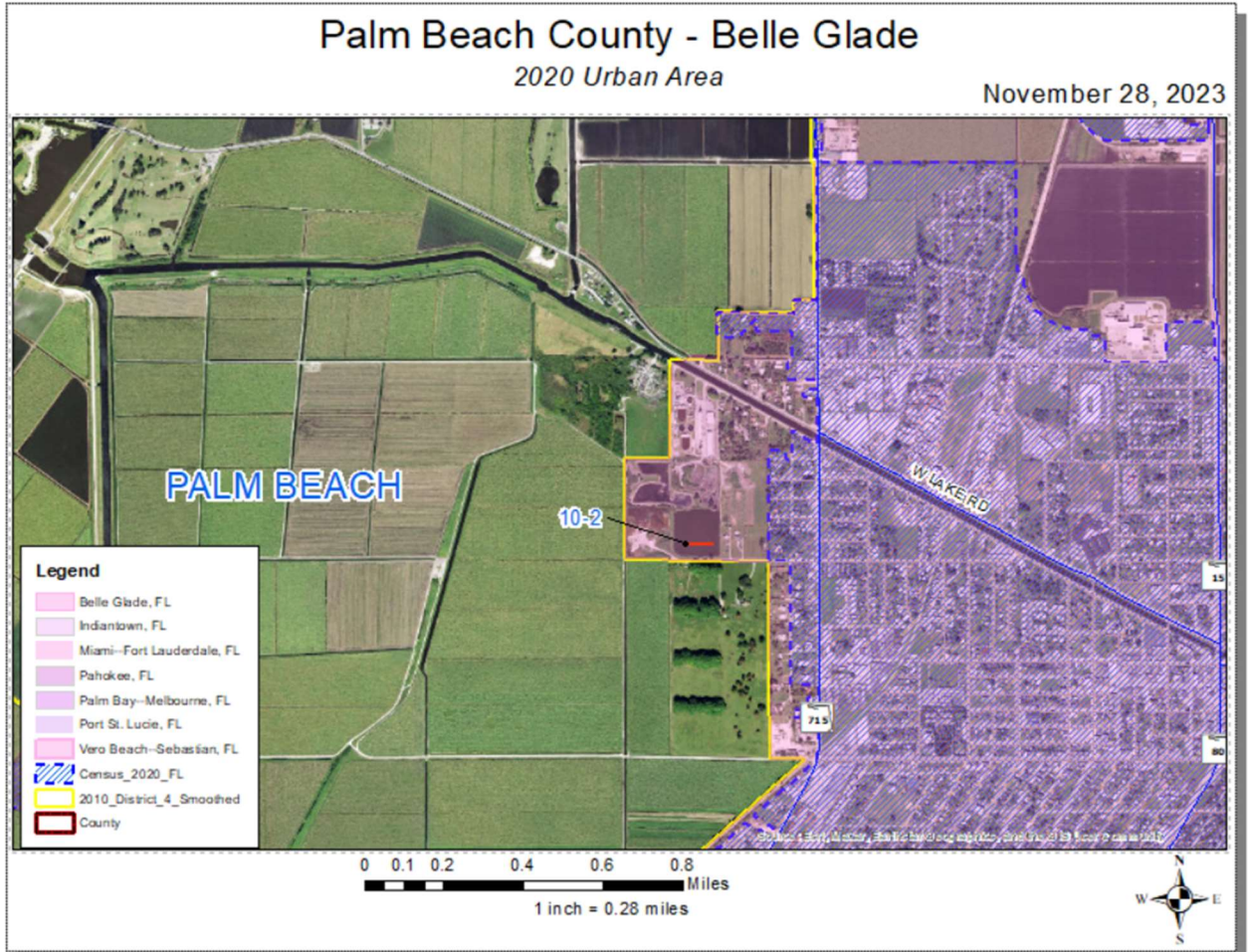
2020 Urban Boundary and Functional Classification Project
Palm Beach County as of November 28, 2023 - **DRAFT**

- 8-2. Extended the southern boundary along SR-80 and along the railroad to connect the non-contiguous urban boundary.
- 9-2. Extended the boundary north along NW 1 Ave and west along US-27 to the 2010 urban boundary and smoothed in development within the city boundary.



2020 Urban Boundary and Functional Classification Project
Palm Beach County as of November 28, 2023 - **DRAFT**

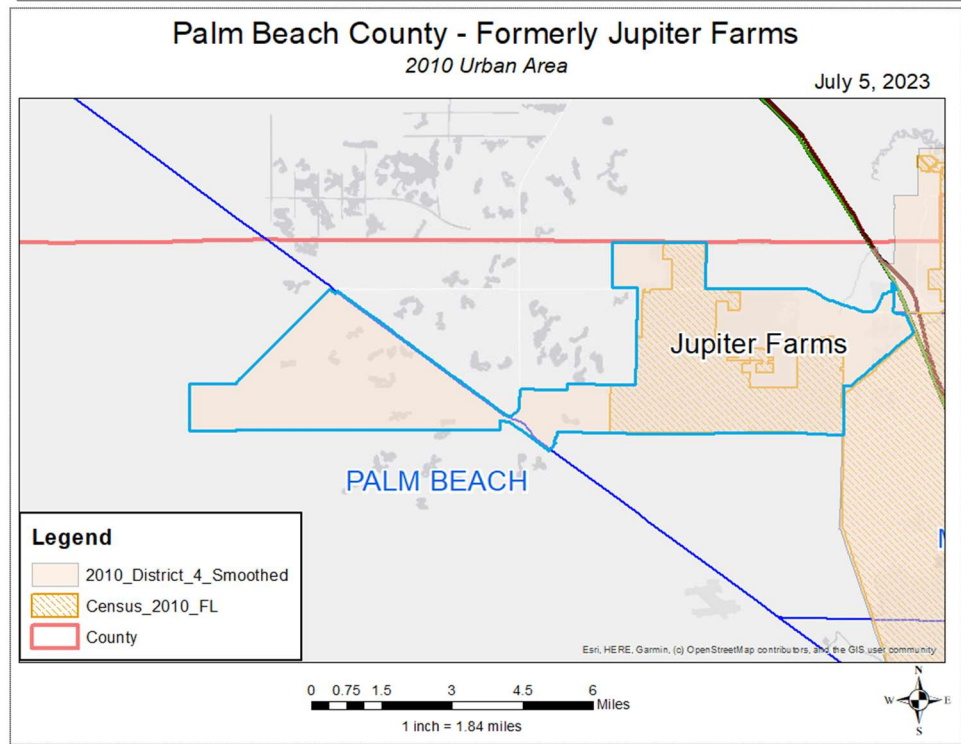
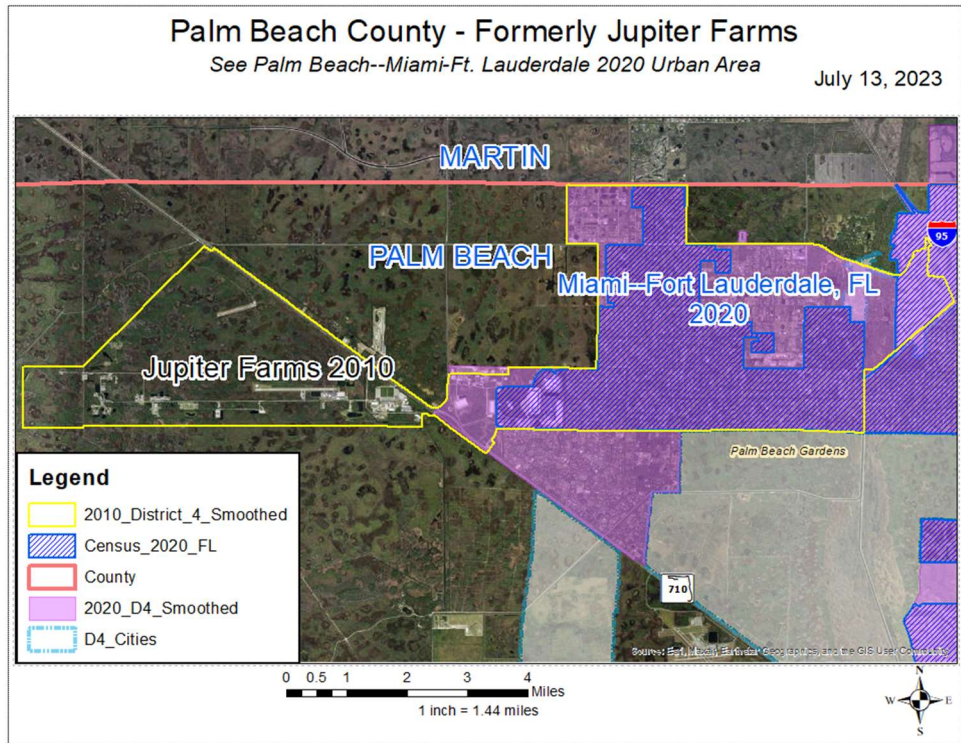
10-2. Extended the western boundary from SW Ave E heading north to NW Ave D to smoothing in residential development. Then extended the boundary along the perimeter of the city boundary north to W Canal St S. Lastly, smoothed the boundary to include another segment of development while reducing the number of directional changes for the urban boundary.



2020 Urban Boundary and Functional Classification Project
Palm Beach County as of November 28, 2023 - **DRAFT**

Former 2010 Jupiter Farms Urban Area

In 2010, Jupiter Farms was an urban area. In 2020, this area is partially rural and partially encompassed by the Miami-Ft. Lauderdale Urban Area.

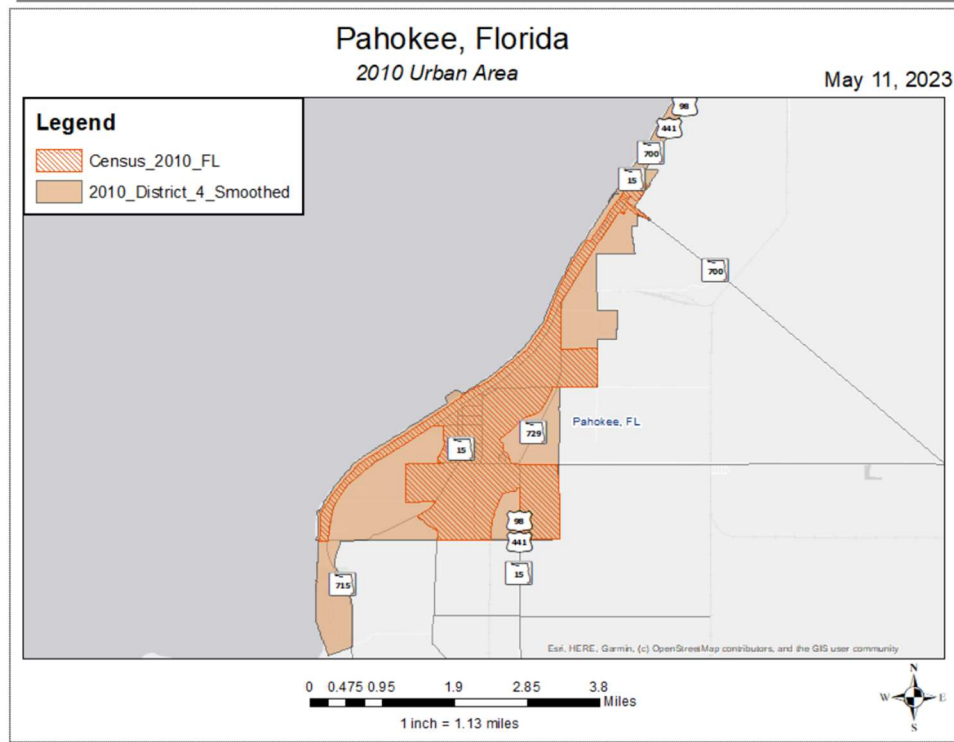
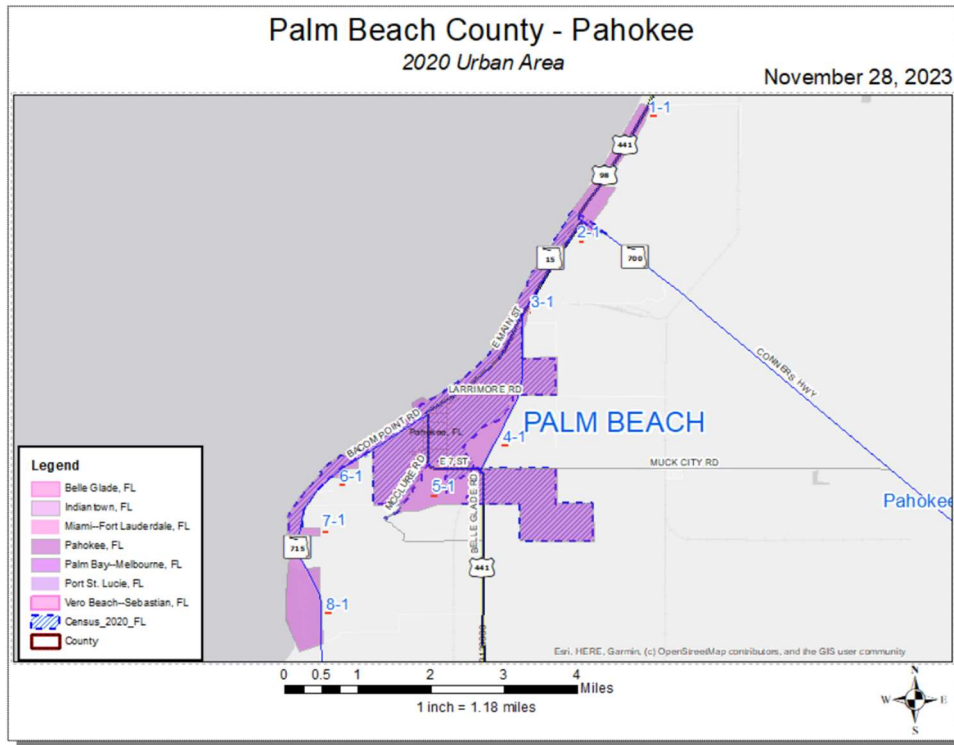


2020 Urban Boundary and Functional Classification Project

Palm Beach County as of November 28, 2023 - **DRAFT**

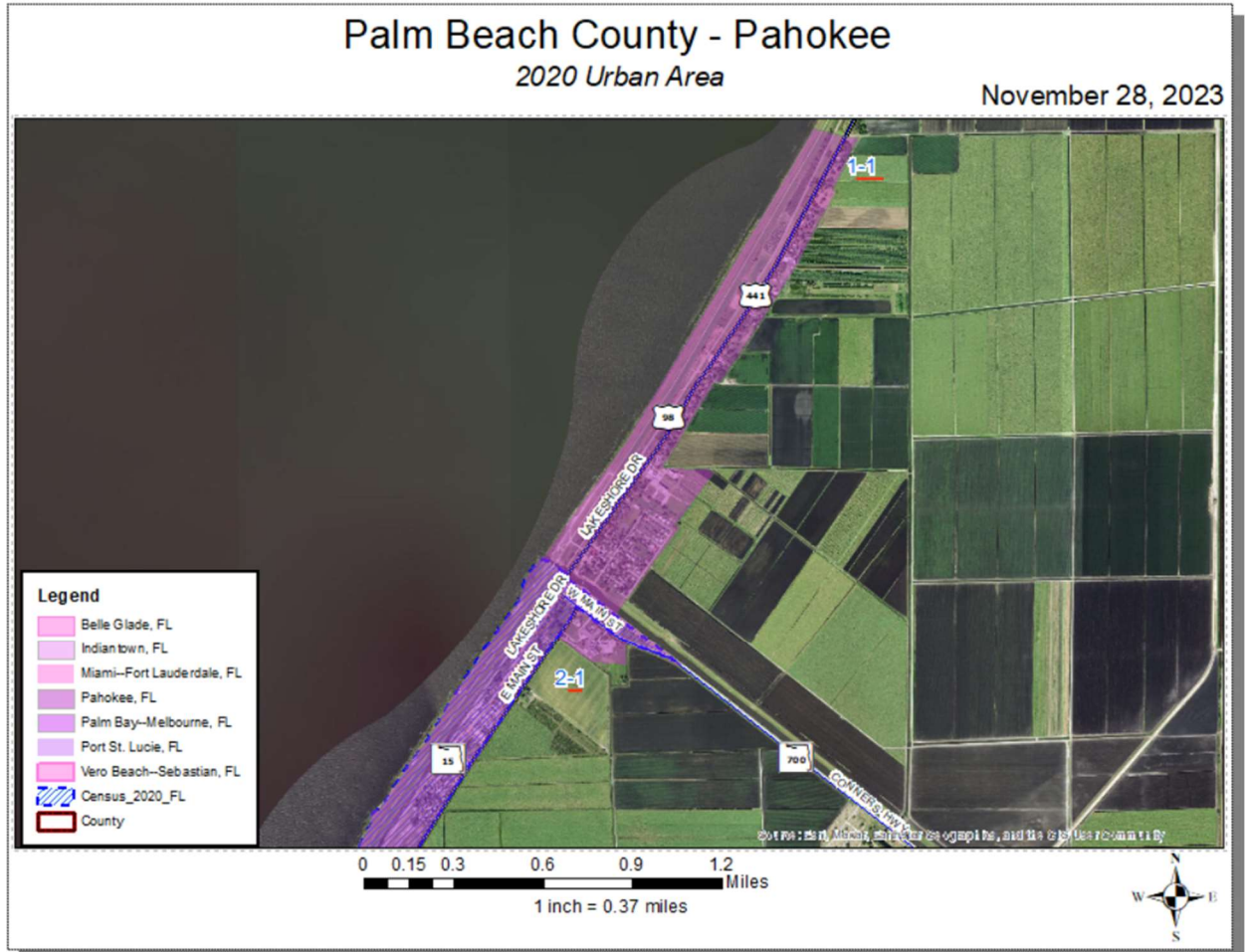
Pahokee Urban Area Boundary

These are specific areas identified where areas are smoothed for the Pahokee Urban Area Boundary. It consists of the core (1-Primary) block with 1 non-contiguous blocks. The 2010 is shown as a reference.



2020 Urban Boundary and Functional Classification Project
Palm Beach County as of November 28, 2023 - **DRAFT**

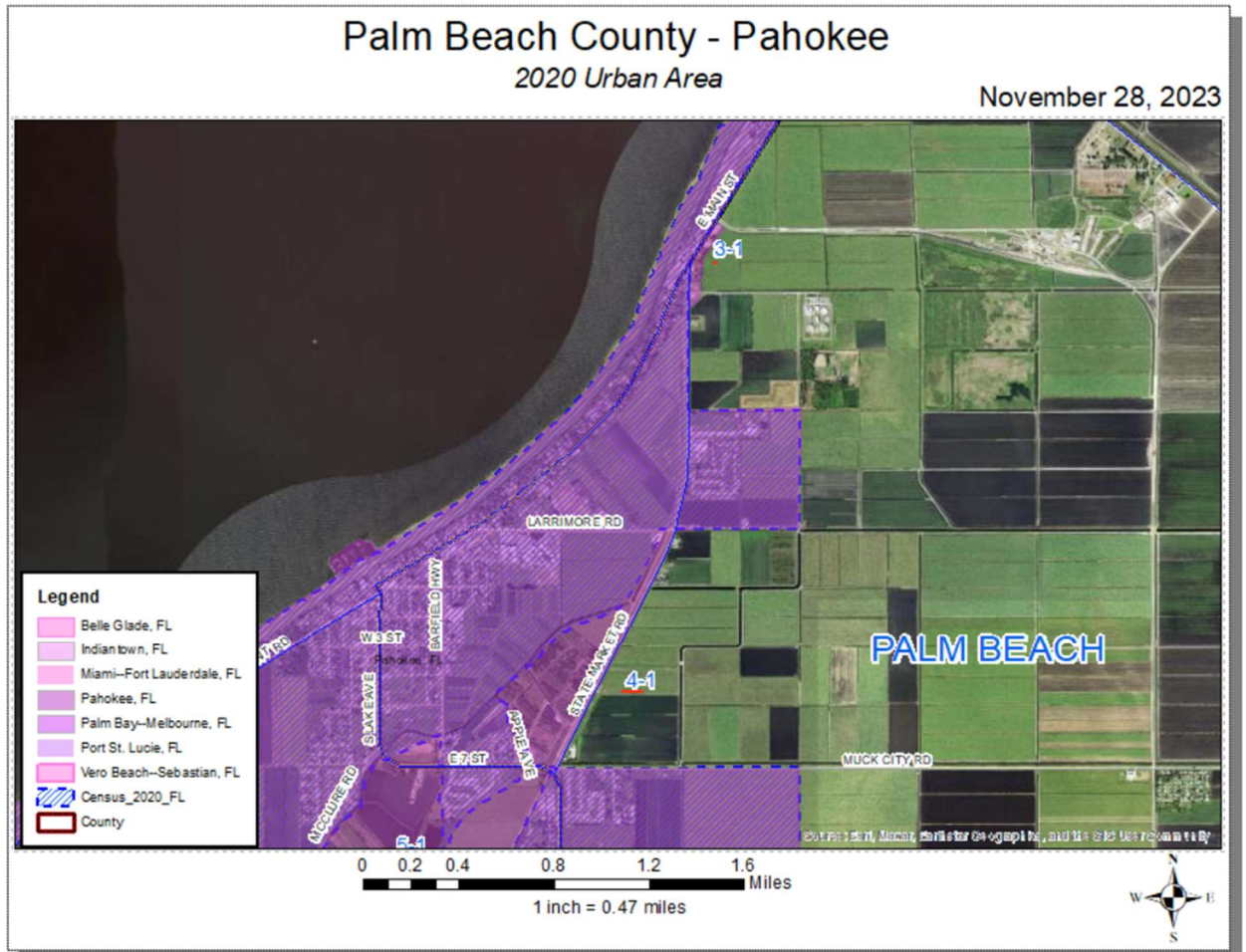
- 1-1. The boundary was extended north beyond the Old Conners Rd to include the residential areas north of the canal and north along US-98/US-441 to the intersection with Ammens Rd.
- 2-1. The northern most portion of the census boundary was extended east along SR-700 to the beginning of the northbound auxiliary lane. Additionally, the elementary school was smoothed into the urban boundary.



2020 Urban Boundary and Functional Classification Project
Palm Beach County as of November 28, 2023 - **DRAFT**

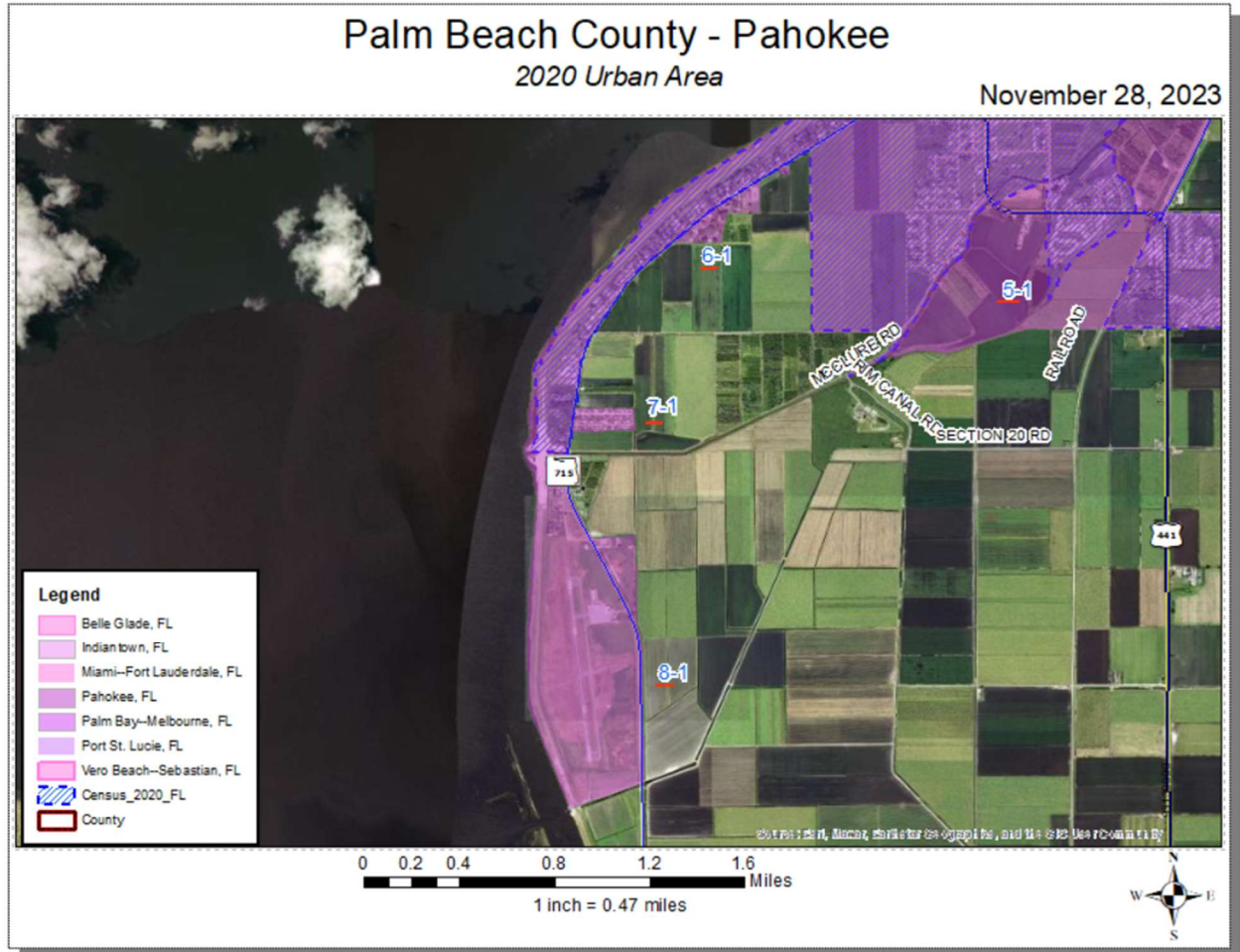
3-1. Extended eastern boundary to include development along State Market Rd.

4-1. Extended south along SR-729 to the intersection with SR-15 to reduce the number of directional boundary changes and include SR-729 within the boundary.



2020 Urban Boundary and Functional Classification Project
Palm Beach County as of November 28, 2023 - **DRAFT**


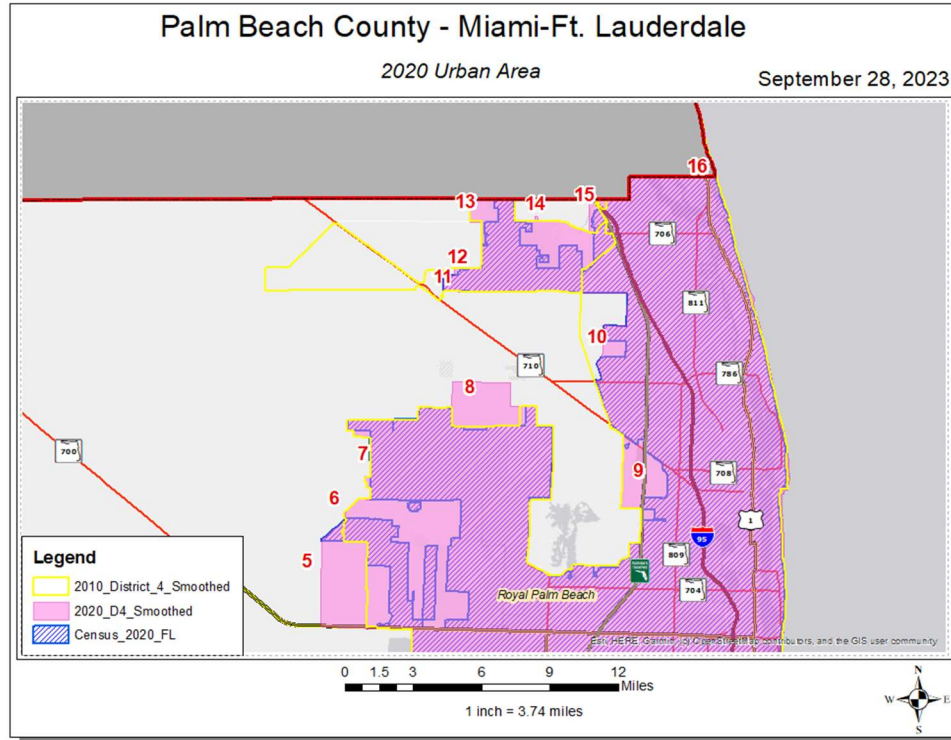
- 5-1. Extended the boundary south along McClure Rd to Rim Canal Rd then smoothed northeast along the canal to the railroad. This reduced the number of directional changes in the boundary.
- 6-1. Smoothed in residential development along SR-715.
- 7-1. Smoothed in another development along SR-715.
- 8-1. Extended the boundary south along SR-715 to include the airport and a recreational facility.



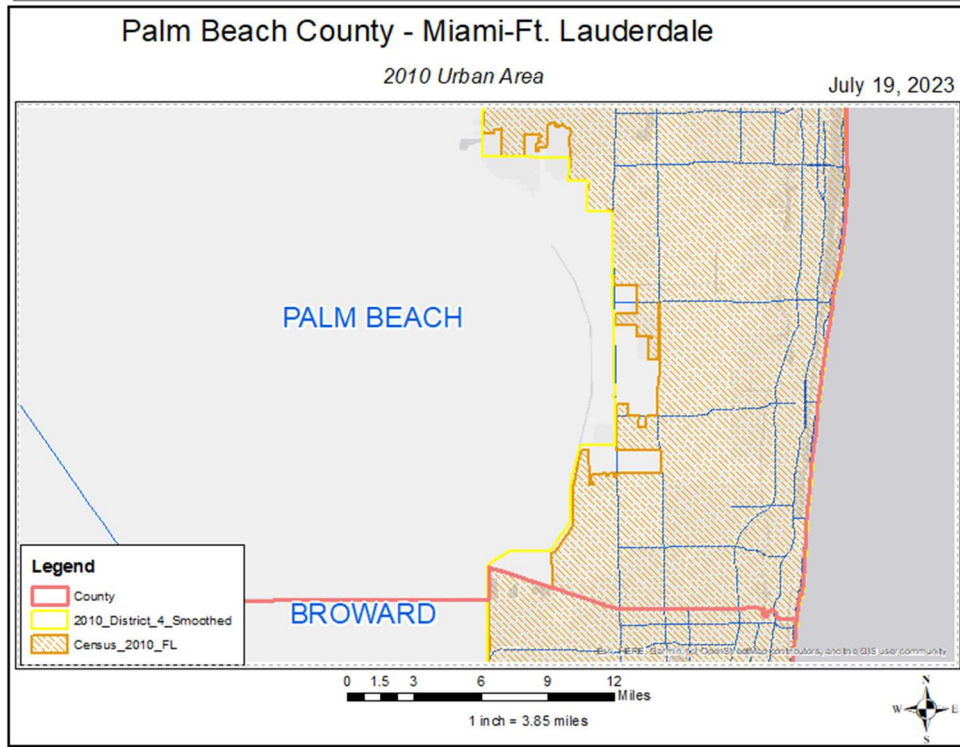
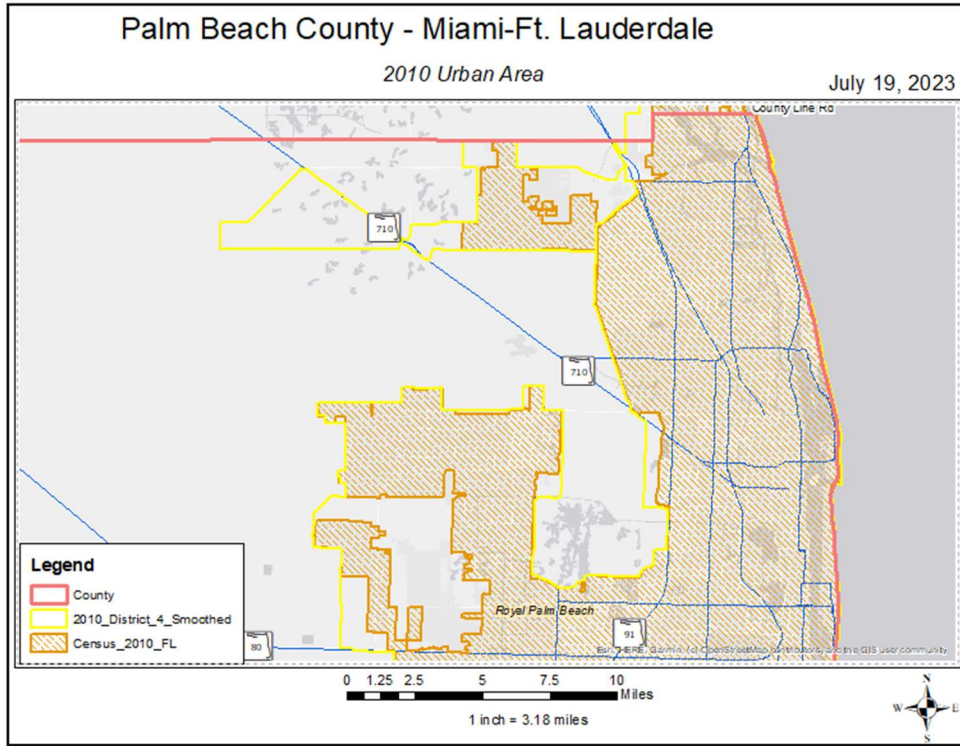
2020 Urban Boundary and Functional Classification Project
Palm Beach County as of November 28, 2023 - **DRAFT**

Miami-Ft. Lauderdale Urban Boundary (Palm Beach County)

These are specific areas identified where the urban boundaries are smoothed for the Miami-Fort Lauderdale Urban Area Boundary (formerly the Miami Urban Area) in Palm Beach County.

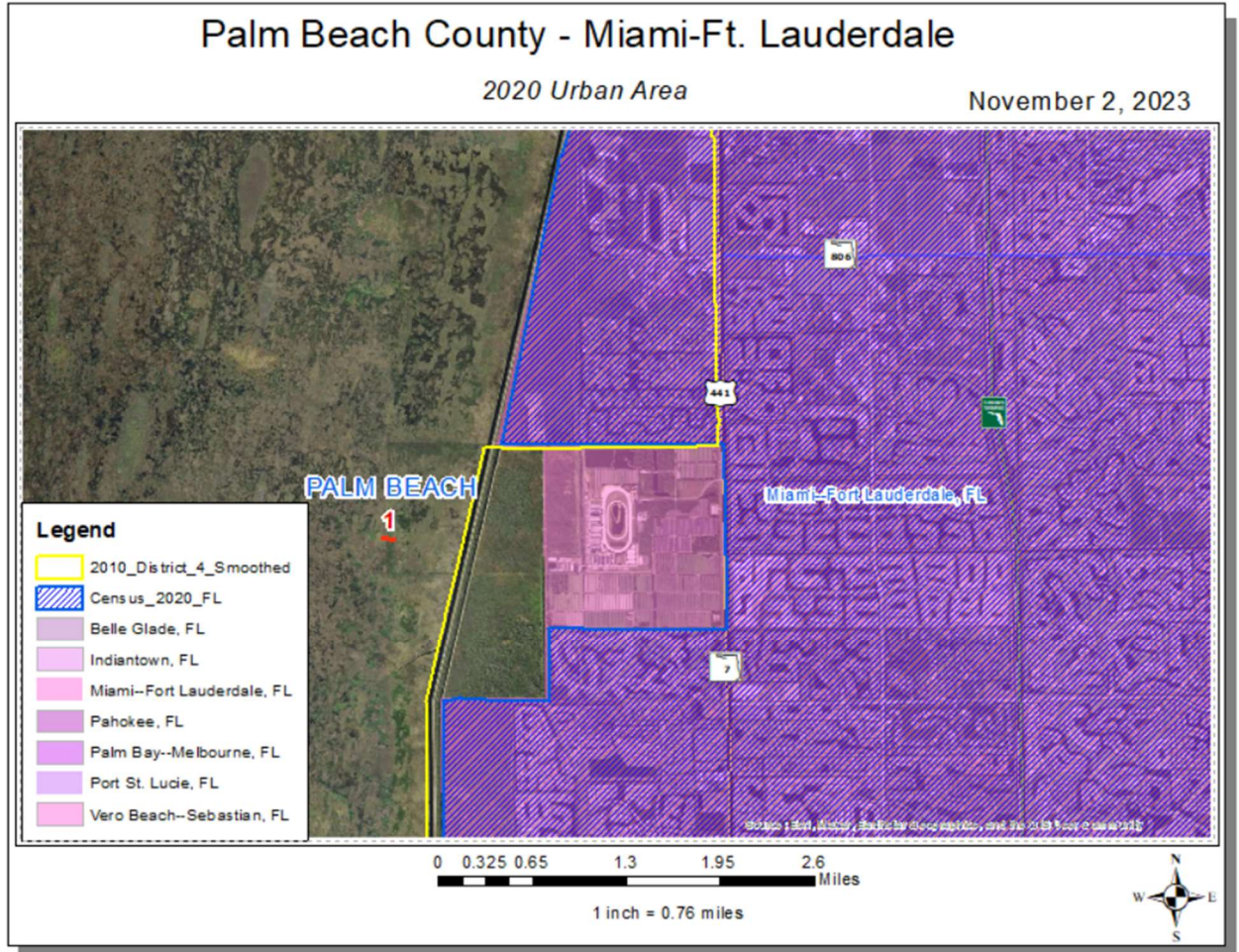


2020 Urban Boundary and Functional Classification Project
Palm Beach County as of November 28, 2023 - **DRAFT**



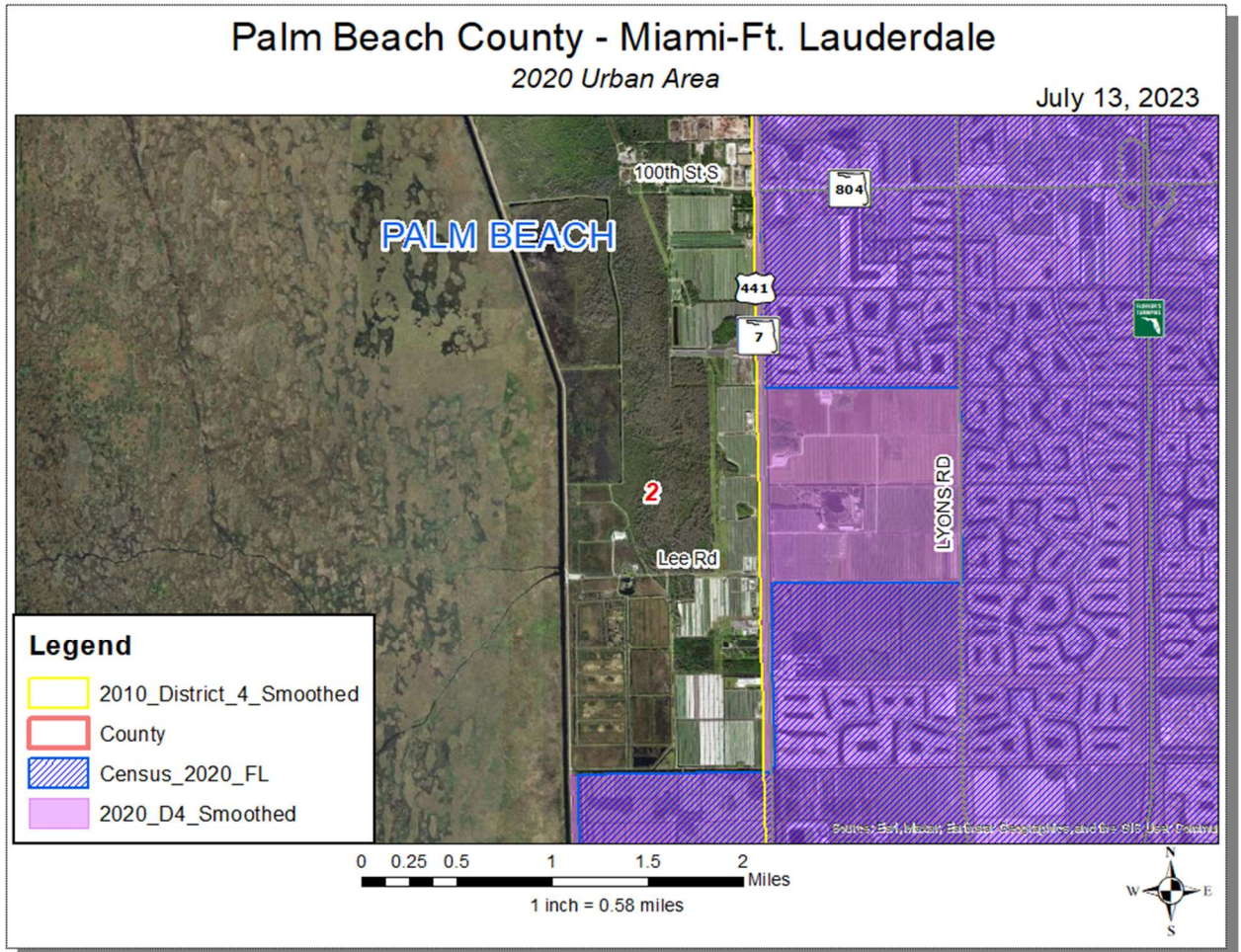
2020 Urban Boundary and Functional Classification Project
Palm Beach County as of November 28, 2023 - **DRAFT**

1. Extended the boundary north smoothing to reduce the number of directional changes.



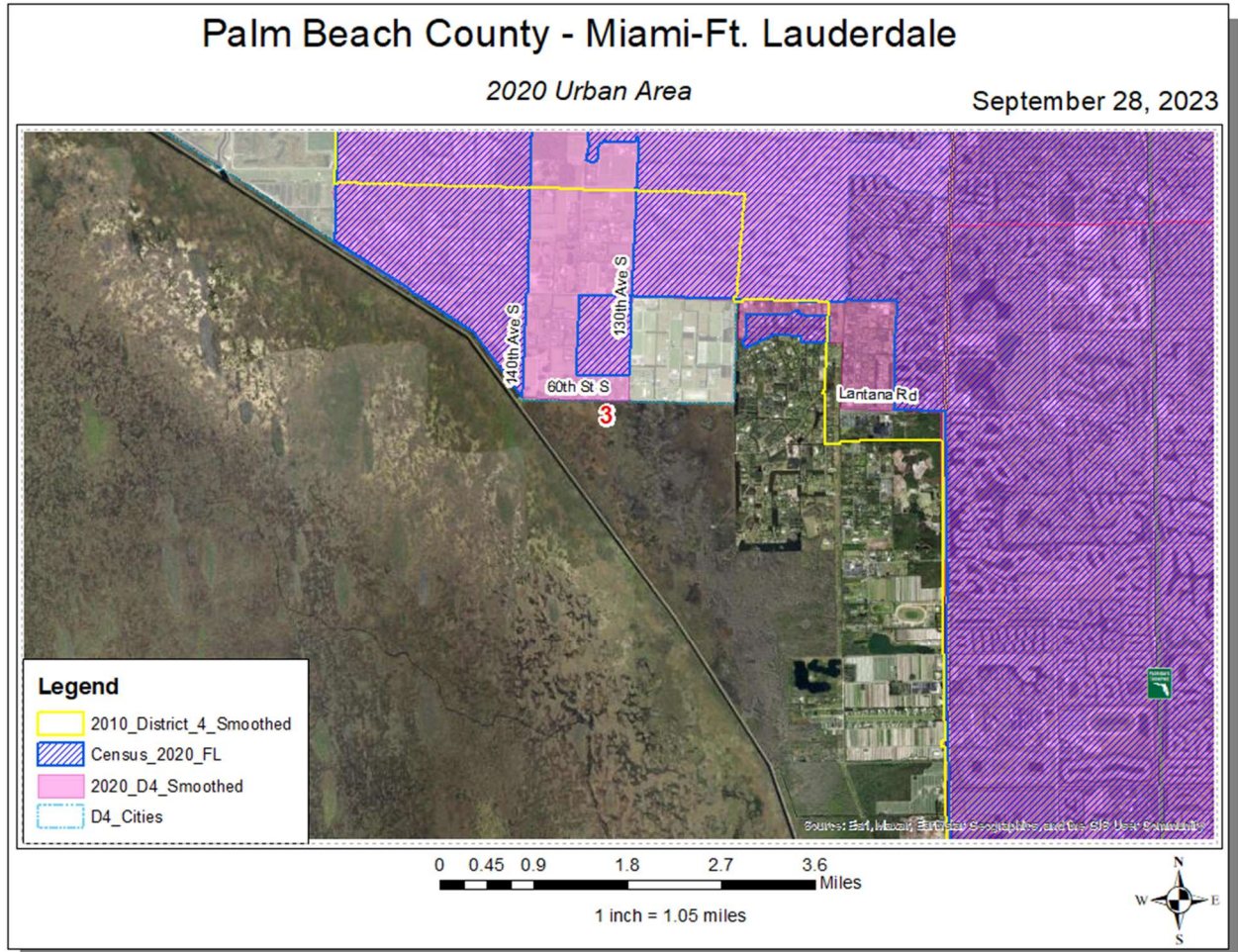
2020 Urban Boundary and Functional Classification Project
Palm Beach County as of November 28, 2023 - **DRAFT**

2. Extended the urban boundary along US-441/SR-7 north of Lee Rd and south of SR-804 to smooth and reduce the number of directional changes.



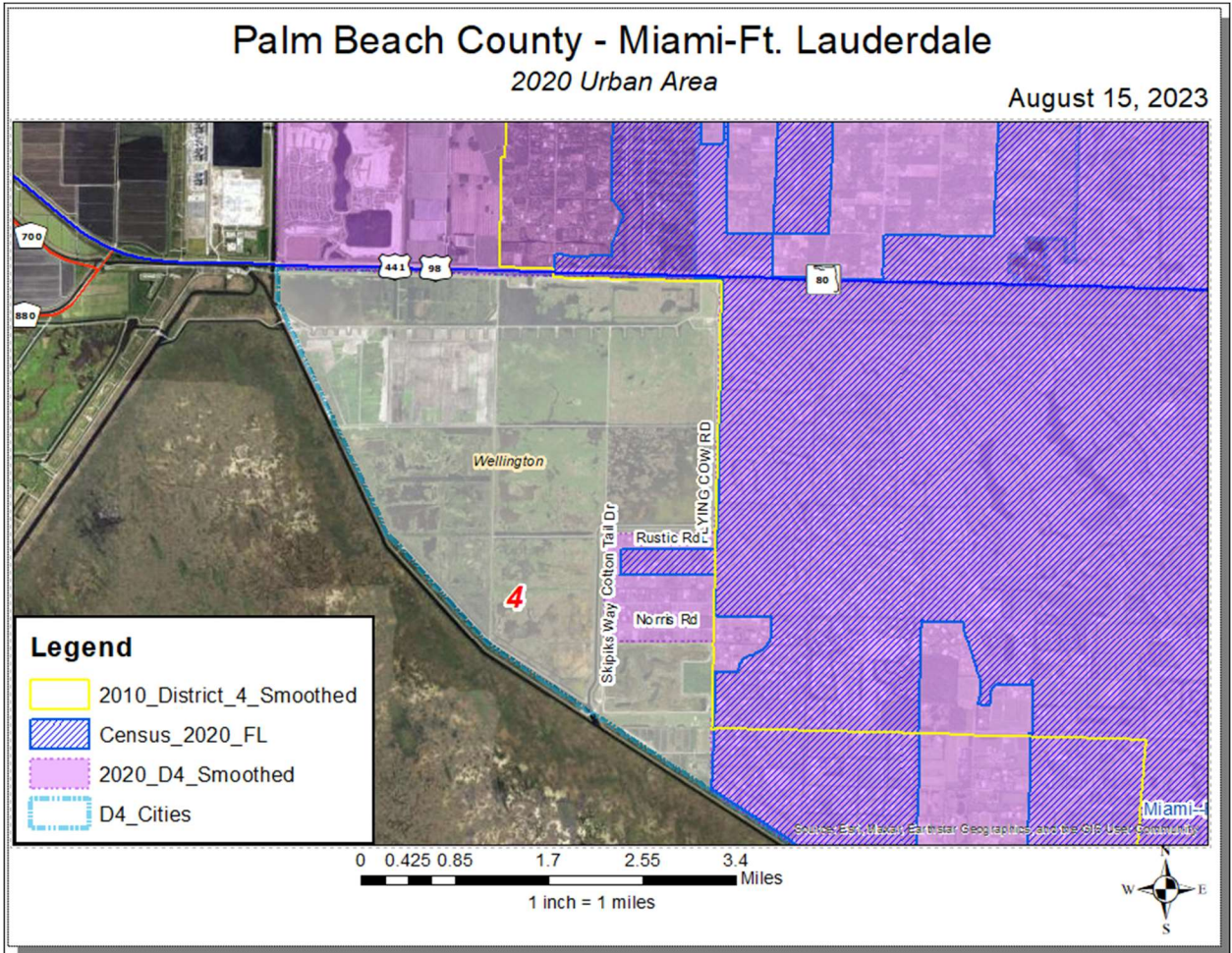
2020 Urban Boundary and Functional Classification Project
Palm Beach County as of November 28, 2023 - **DRAFT**

3. Extended and smoothed the western side of the urban boundary to include residential development and provide connectivity of the non-contiguous boundary between and including 60th St S and Lantana Rd.



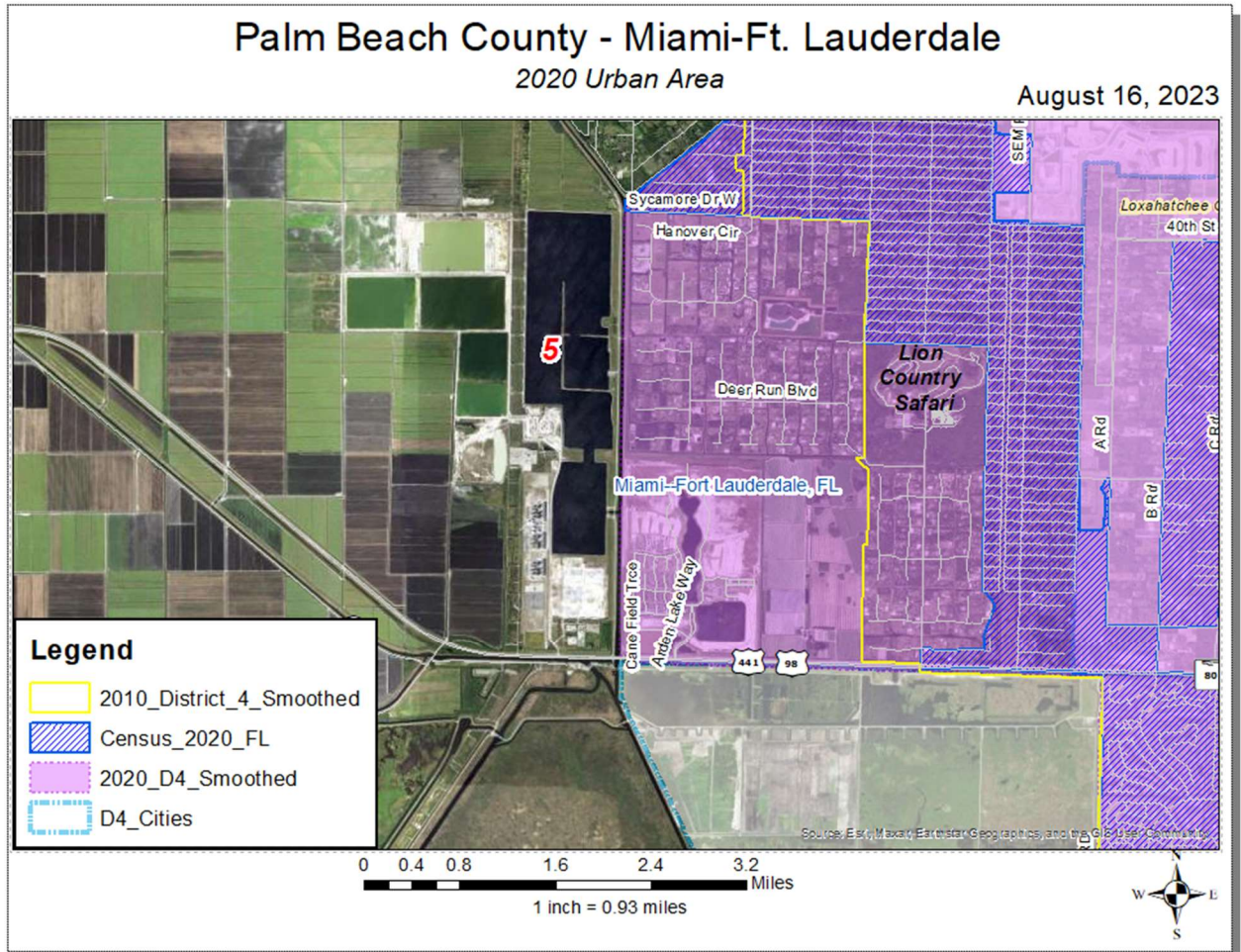
2020 Urban Boundary and Functional Classification Project
Palm Beach County as of November 28, 2023 - **DRAFT**

4. Extended and smoothed the boundary around residential developments, both east and west of Flying Cow Rd.



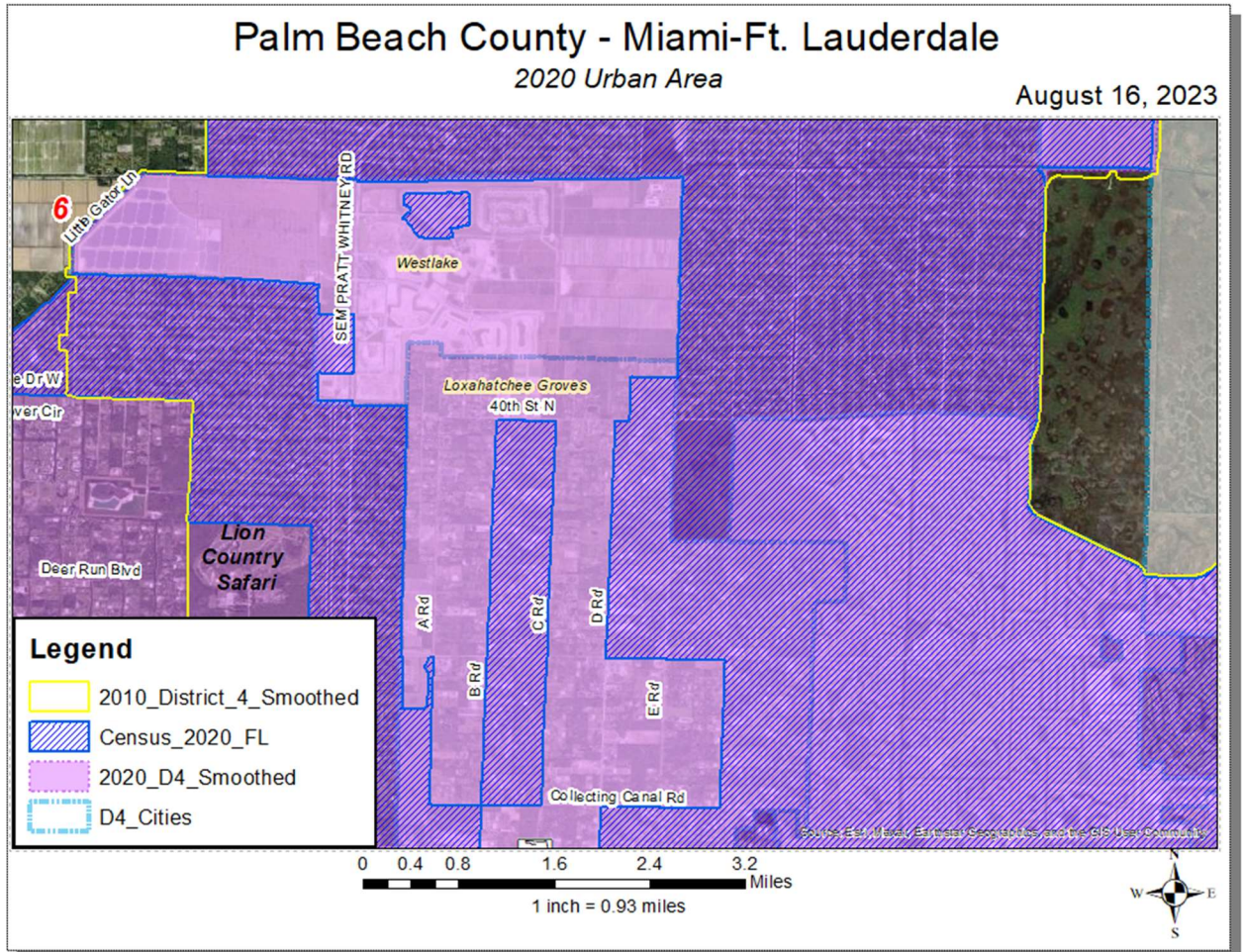
2020 Urban Boundary and Functional Classification Project
Palm Beach County as of November 28, 2023 - **DRAFT**

5. Extended and smoothed the urban boundary west along US-98/US-441/SR-80 where it will provide access to the Arden community, a new development. Next, extended the boundary north along a canal to Sycamore Dr W.



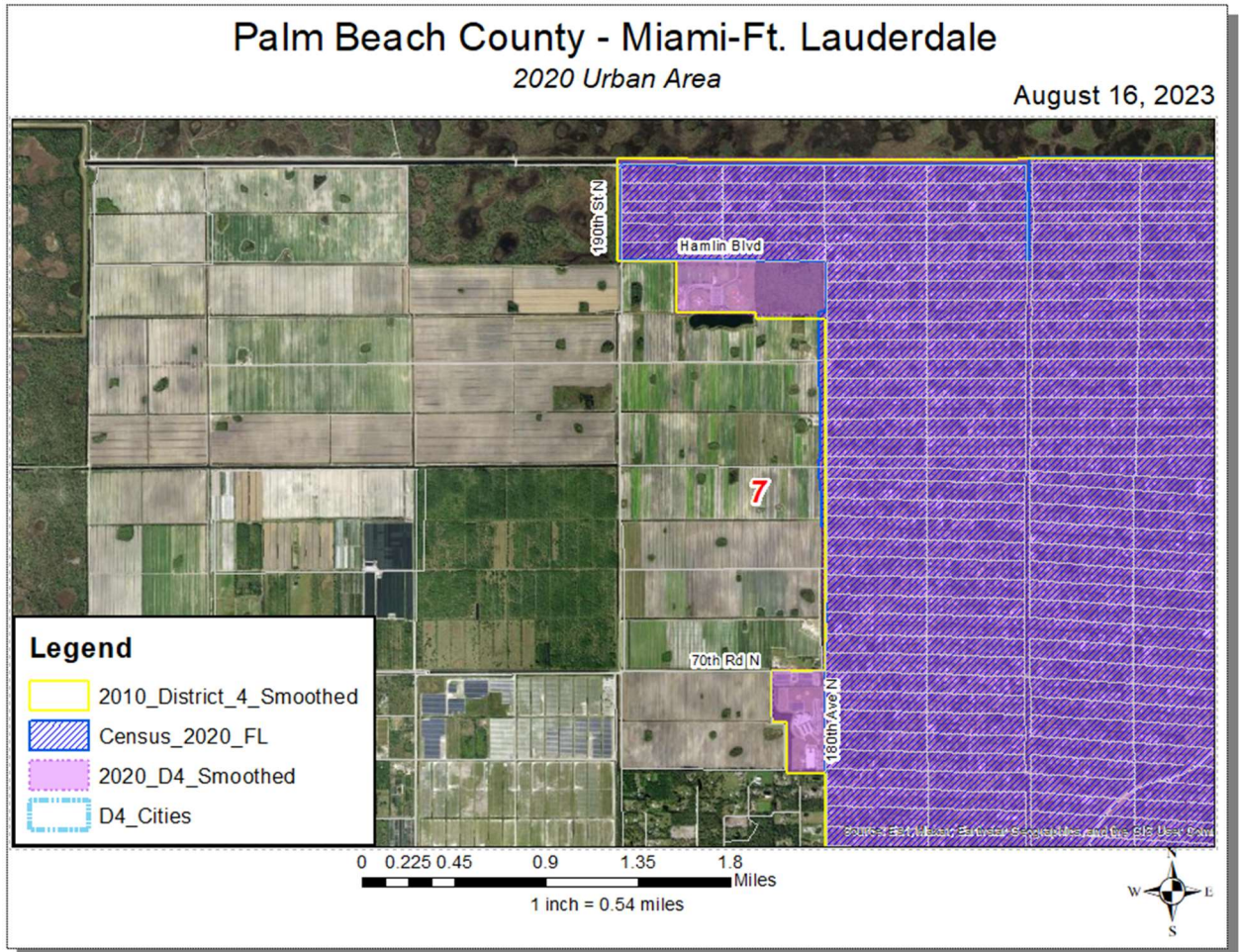
2020 Urban Boundary and Functional Classification Project
Palm Beach County as of November 28, 2023 - **DRAFT**

- Extended and smoothed the boundary along Little Gator Ln on the western side of the city of WestLake. This connected and smoothed jagged boundaries along A Rd, B Rd, C Rd, D Rd, E Rd, Collecting Canal Rd and North Rd.



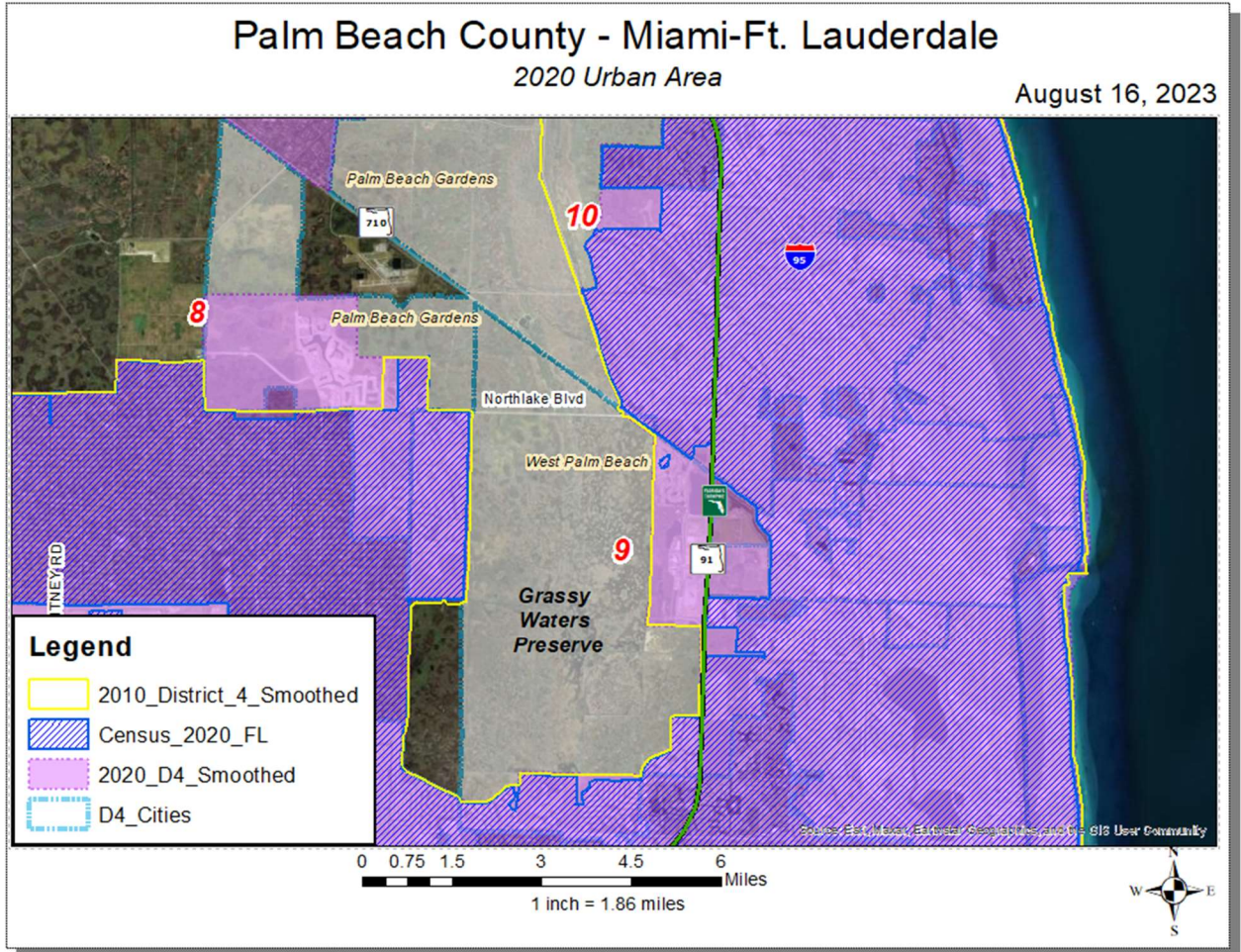
2020 Urban Boundary and Functional Classification Project
Palm Beach County as of November 28, 2023 - **DRAFT**

7. Smoothed in elementary and middle schools south of 70th Rd N along 180th Ave N and smoothed in recreational facility south of Hamlin Blvd.



2020 Urban Boundary and Functional Classification Project
Palm Beach County as of November 28, 2023 - **DRAFT**

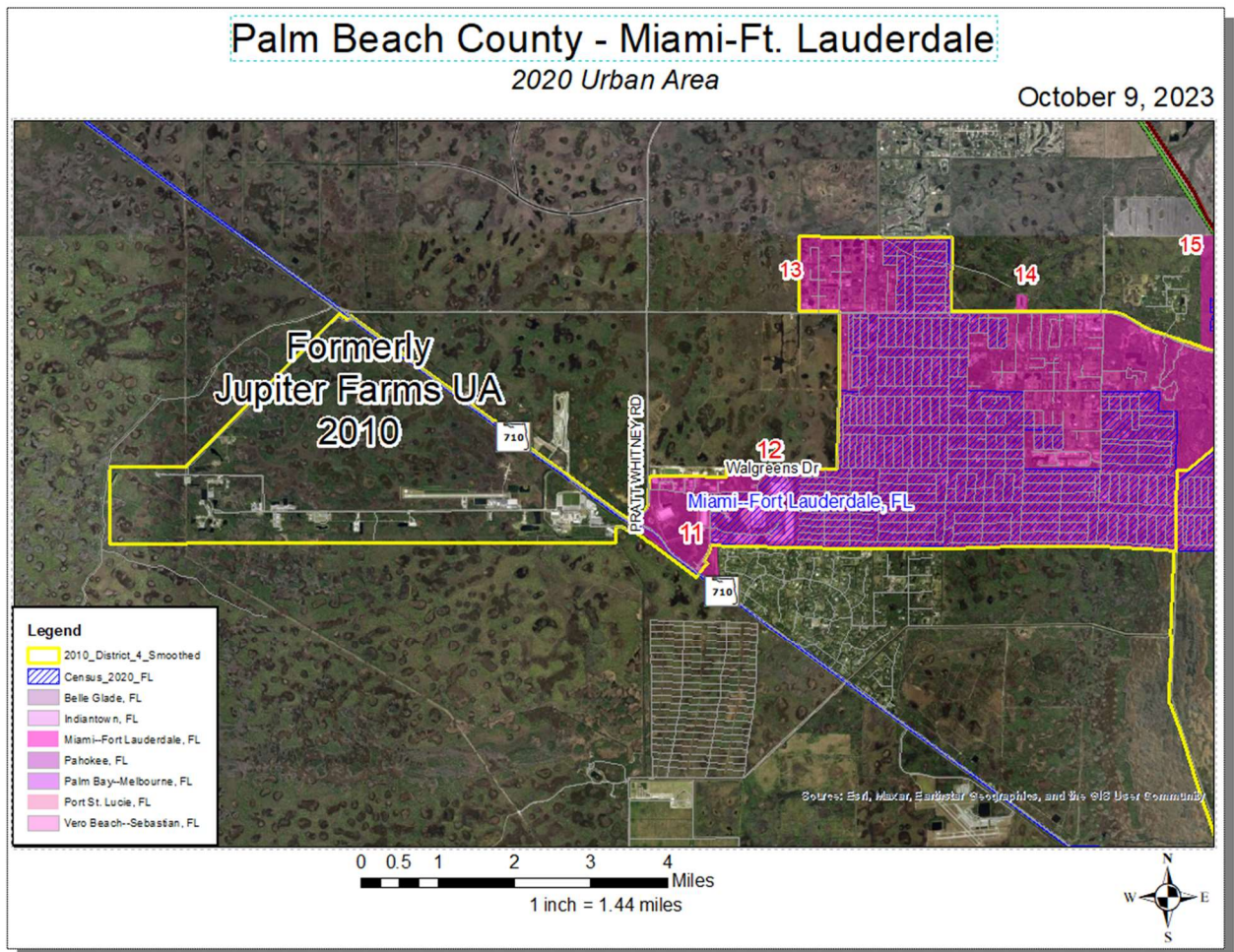
8. Extended the boundary north of Northlake Blvd for the new Avenir Development (see Google Earth® for more recent aerial imagery). Note: Areas north of #8, and west of the airport are associated with the Avenir Development are identified as conservation areas.
9. On the eastern side of Grassy Waters Preserve, smoothed in the development around Jog Rd to reduce the number of directional changes.
10. Extended the urban boundary north from Via Palacio to Hood Rd/Flamingo Rd.



2020 Urban Boundary and Functional Classification Project

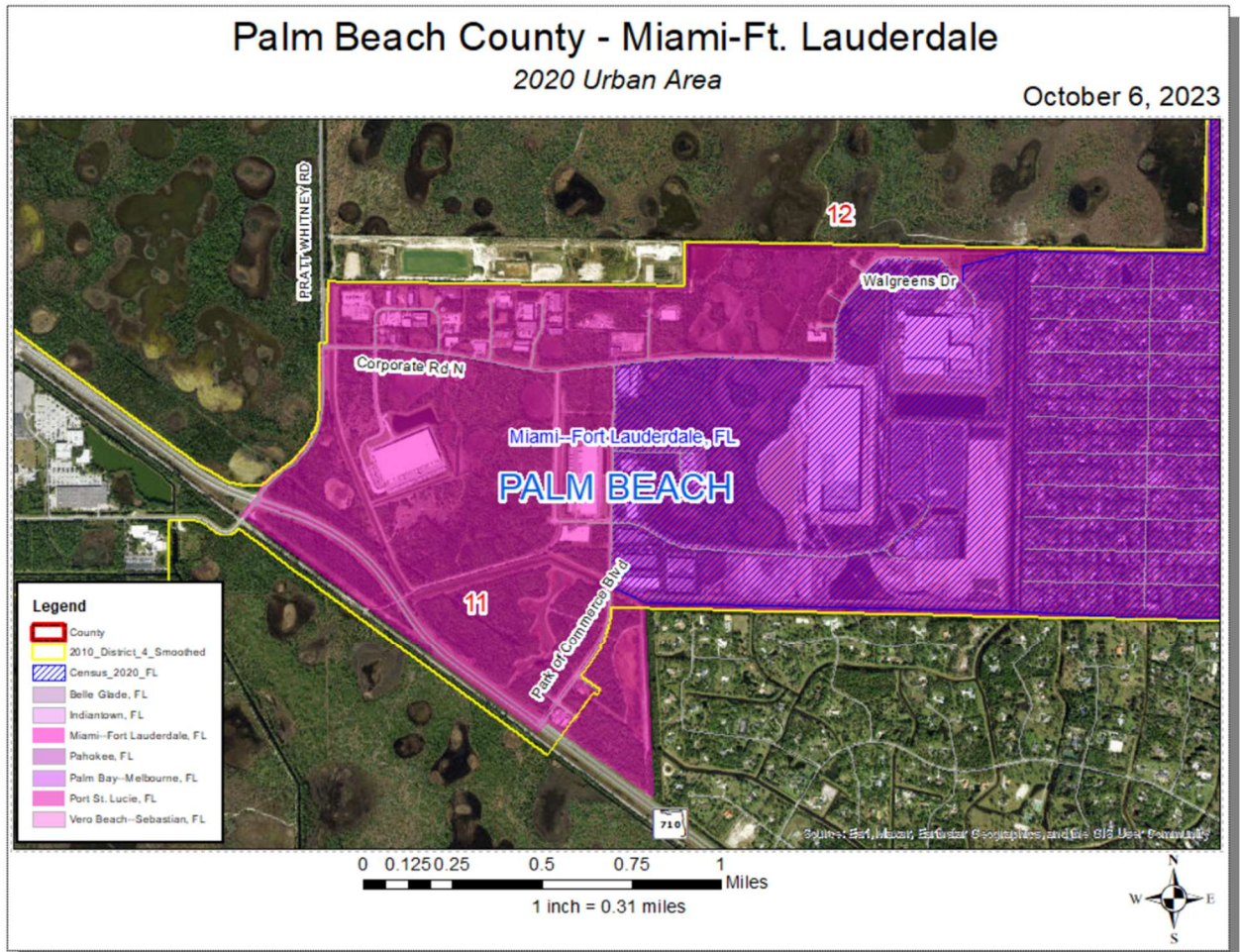
Palm Beach County as of November 28, 2023 - **DRAFT**

This area was formerly in the Jupiter Farm Urban Area (cluster) and now is in the Miami-Ft. Lauderdale Urban Area for the 2020 Census timeframe and portions are rural.



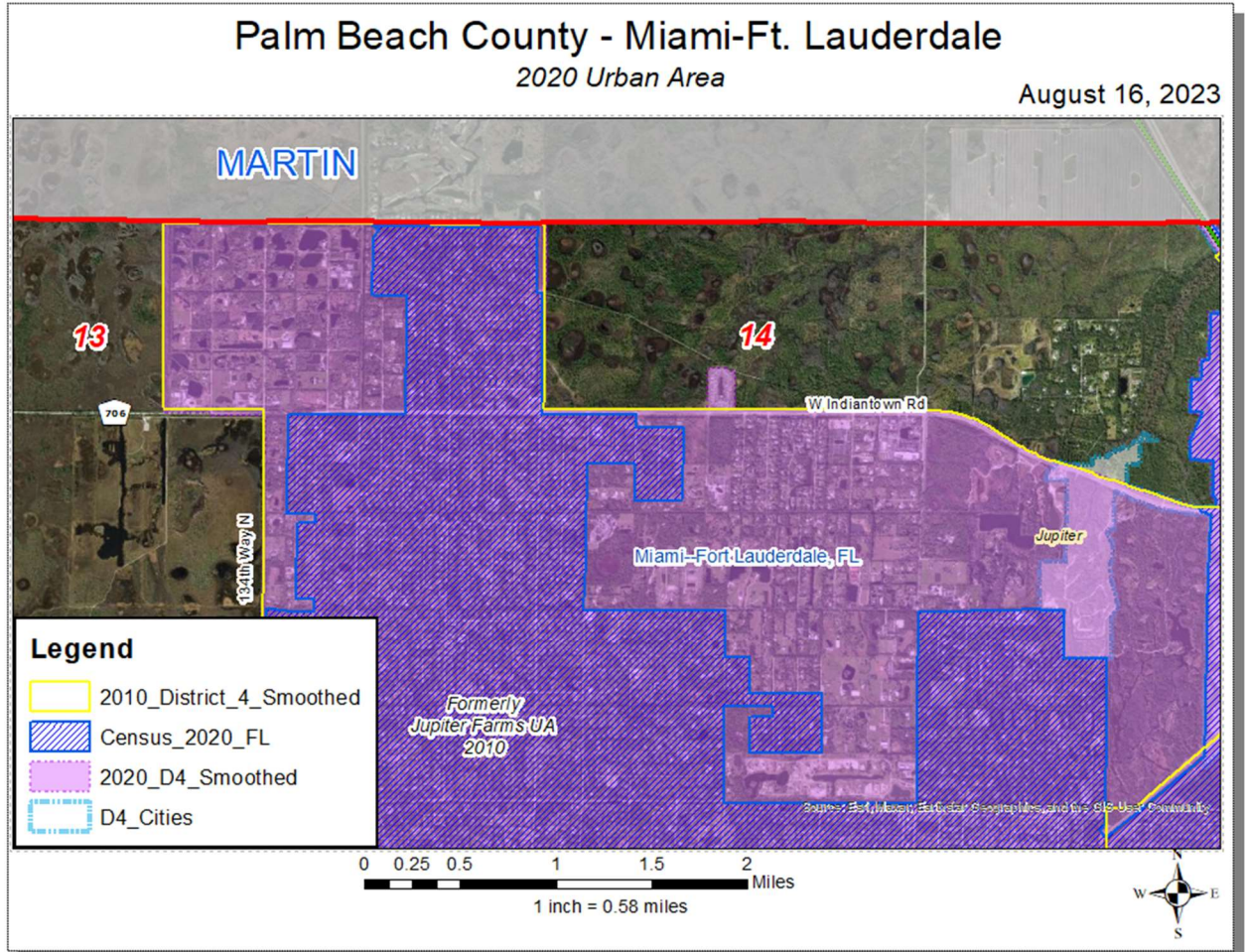
2020 Urban Boundary and Functional Classification Project
 Palm Beach County as of November 28, 2023 - **DRAFT**

11. Extended the urban boundary to south along the canal and then parallel (but not including) SR-710 to the intersection with Park of Commerce Blvd. From there, including SR-710 proceeding north-west parallel (but not including) the railroad. Smoothed in Pratt Whitney Rd heading north and closing the block at Corporate Rd N.
12. Extended the urban boundary north from Corporate Rd N to the 2010 Smoothed Boundary and then east to Census Boundary to reduce directional changes.



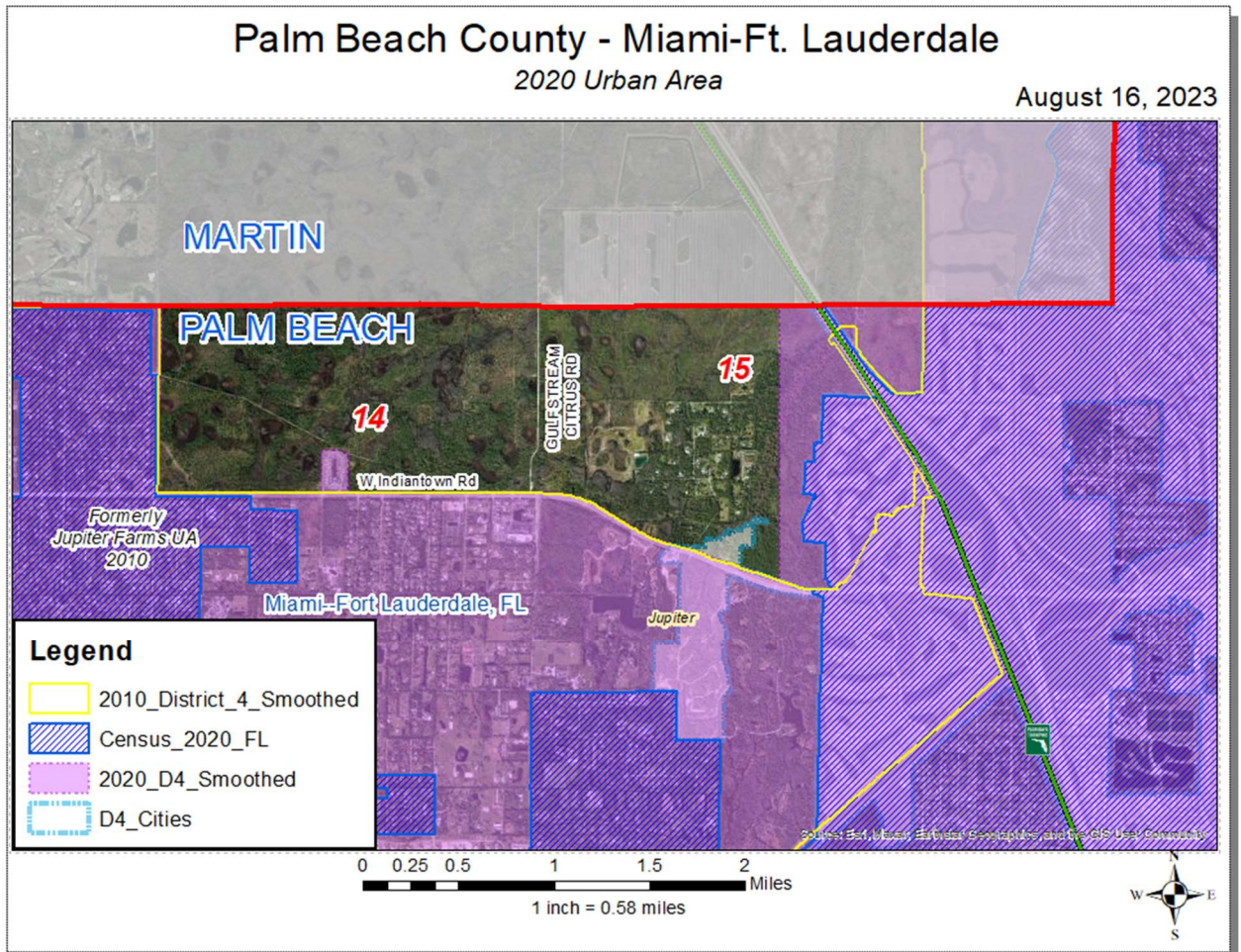
2020 Urban Boundary and Functional Classification Project
Palm Beach County as of November 28, 2023 - **DRAFT**

13. Extended north along 134th Way N to CR-706 to include residential area and reduce the number of directional changes to the boundary.
14. Extended the urban boundary along W Indiantown Rd to encompass residential area south of this roadway and to connect with the same urban area to the east.



2020 Urban Boundary and Functional Classification Project
 Palm Beach County as of November 28, 2023 - **DRAFT**

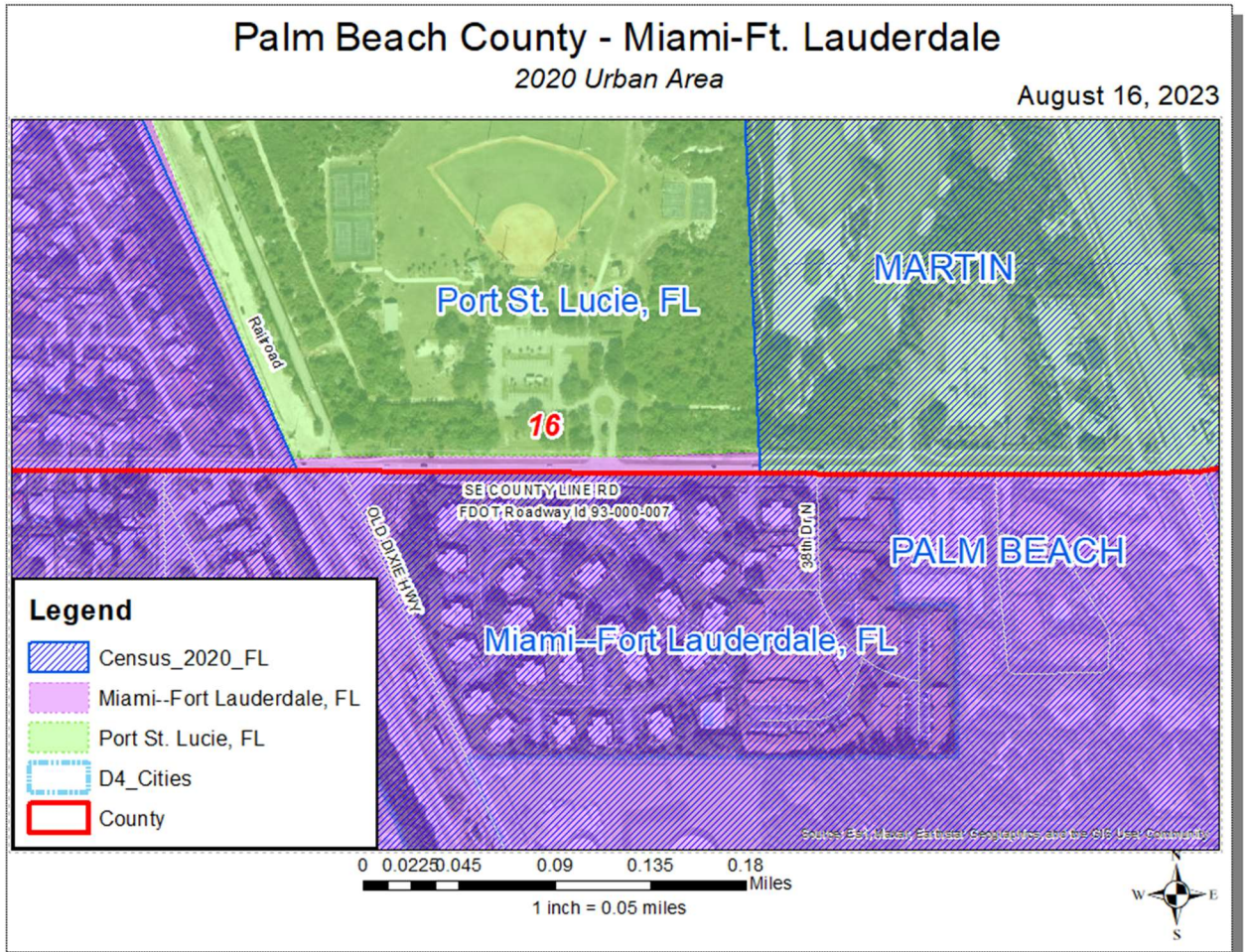
15. Expanded the boundary north to the Martin County Line and then west to reconnect with the urban boundary. This reduces the number of directional changes and captures the full width of the Turnpike and the Interstate.



2020 Urban Boundary and Functional Classification Project
 Palm Beach County as of November 28, 2023 - **DRAFT**

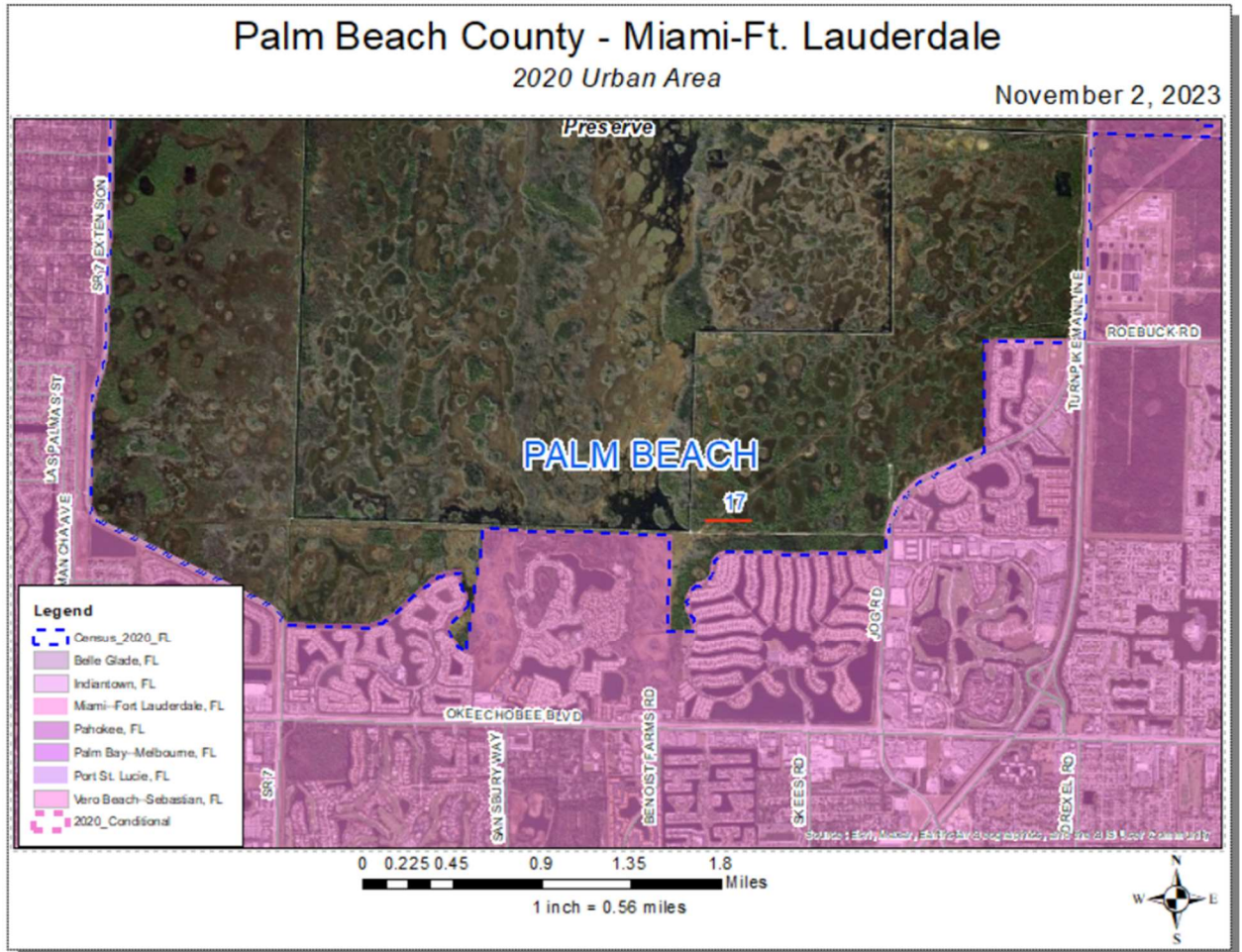
- Extended the Miami-Ft. Lauderdale urban boundary to encompass the full width of the roadway from the railroad heading east along County Line Rd. The tiger line/FDOT Roadway 93-000-007 for this roadway will be reported as Miami-Ft. Lauderdale Urban area, in its entirety.

Note: The Port St. Lucie urban boundary covers portions of this roadway's width and it cannot be retracted.





2020 Urban Boundary and Functional Classification Project
Palm Beach County as of November 28, 2023 - **DRAFT**

17. Maintained a minimum smoothed boundary adjacent to the Grassy Waters Preserve.



18. D



Palm Beach
Transportation Planning Agency




Project Development and Environment (PD&E) Study for SR 9/I-95 from South of Linton Boulevard/CR 782 to North of SR 704/Okeechobee Boulevard

Southern PD&E Study: Financial Project ID: 444202-1-22-02 | ETDM: 14508
Northern PD&E Study: Financial Project ID: 444202-2-22-02 | ETDM: 14509

CAC and TAC Presentations
December 06, 2023


VZAC Presentation
December 07, 2023

TPA Board Presentation
December 14, 2023

MASTER PLAN	PD&E	SOUTHERN PROJECT	NORTHERN PROJECT	NEXT STEPS
 PD&E STUDY FOR SR 9/I-95 FROM SOUTH OF LINTON BOULEVARD/CR 782 TO NORTH OF SR 704/OKEECHOBEE BOULEVARD Palm Beach TPA				
<h2>Agenda</h2>				
<input type="checkbox"/> Master Plan Overview	<input type="checkbox"/> Why Managed Lanes?			
<input type="checkbox"/> Project Location	<input type="checkbox"/> Southern PD&E and Typical Section			
<input type="checkbox"/> Project Delivery Process	<input type="checkbox"/> Northern PD&E and Typical Section			
<input type="checkbox"/> PD&E Studies	<input type="checkbox"/> SR 80 Interchange			
<input type="checkbox"/> Environmental	<input type="checkbox"/> Belvedere Rd Interchange			
<input type="checkbox"/> Engineering	<input type="checkbox"/> Contact Information			
<input type="checkbox"/> Public Involvement	<input type="checkbox"/> Next Steps			
				

MASTER PLAN
PD&E
SOUTHERN PROJECT
NORTHERN PROJECT
NEXT STEPS

PD&E STUDY FOR SR 9/I-95 FROM SOUTH OF LINTON BOULEVARD/CR 782 TO NORTH OF SR 704/OKEECHOBEE BOULEVARD | Palm Beach TPA



I-95 Managed Lanes Master Plan

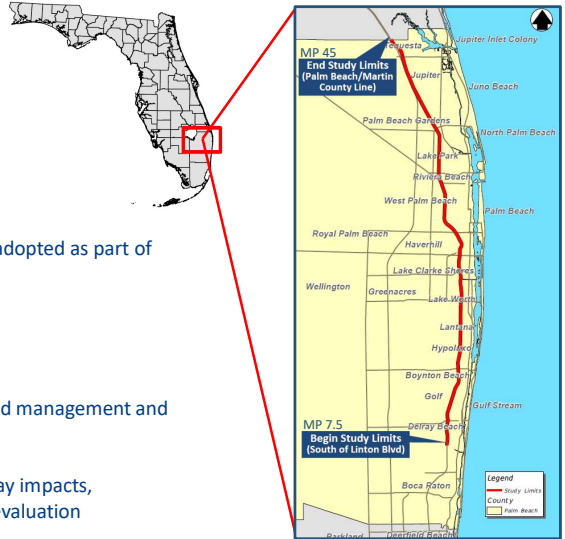
SOUTH OF LINTON BOULEVARD/CR 782 TO MARTIN COUNTY LINE


Purpose

- Identify long-term capacity needs along the I-95 mainline
- Develop managed lanes design concepts
- Address segments operating below Level of Service (LOS) standard adopted as part of the Strategic Intermodal System (SIS)

Study Objectives

- Identify and document traffic operational deficiencies
- Develop an ultimate capacity improvement plan using traffic demand management and transit techniques
- Compare design constraints, benefits, construction costs, right of way impacts, interagency coordination, and recommendations for further PD&E evaluation





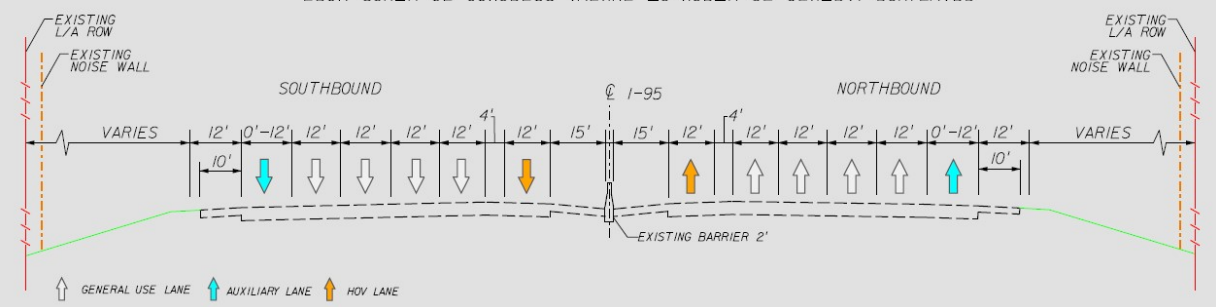
MASTER PLAN
PD&E
SOUTHERN PROJECT
NORTHERN PROJECT
NEXT STEPS


PD&E STUDY FOR SR 9/I-95 FROM SOUTH OF LINTON BOULEVARD/CR 782 TO NORTH OF SR 704/OKEECHOBEE BOULEVARD | Palm Beach TPA

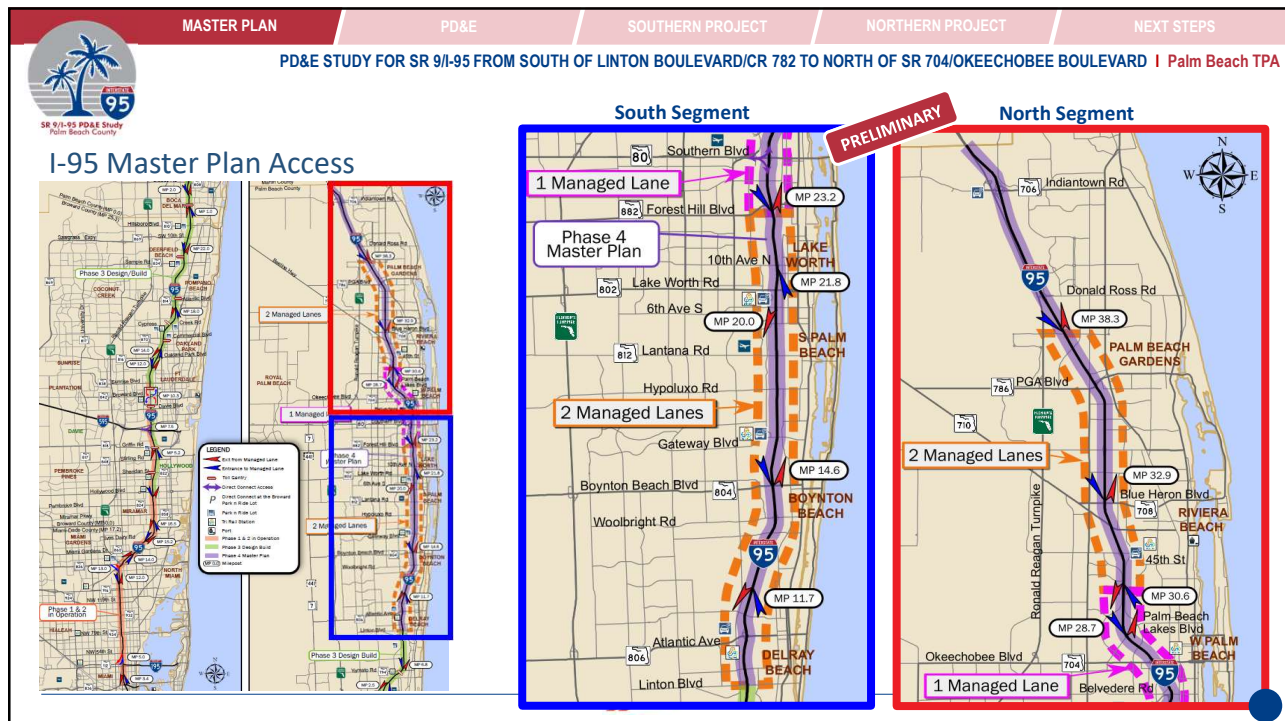
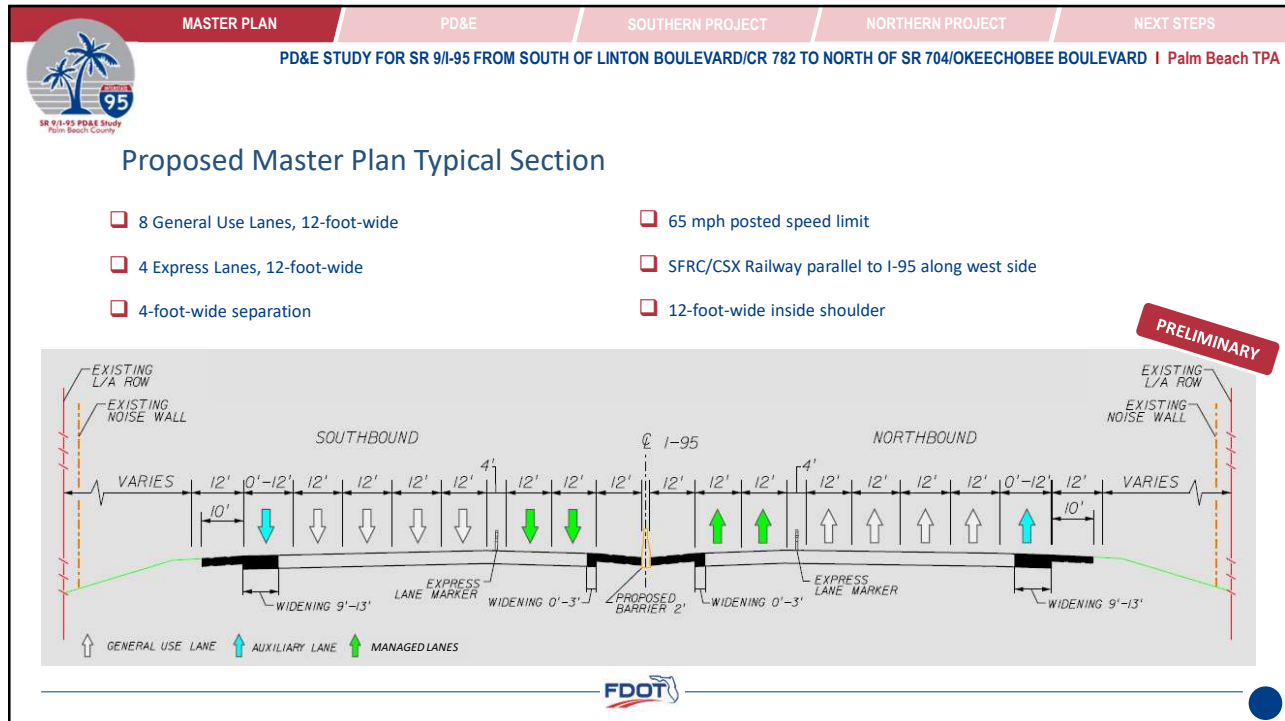
Existing Typical Section

- ❑ 8 General Use Lanes, 12-foot-wide
- ❑ 2 High Occupancy Vehicle (HOV) Lanes, 12-foot-wide
- ❑ 4-foot-wide separation

- ❑ 65 mph posted speed limit
- ❑ SFRC/CSX Railway parallel to I-95 along west side
- ❑ 15-foot-wide inside shoulder







MASTER PLAN
PD&E
SOUTHERN PROJECT
NORTHERN PROJECT
NEXT STEPS

PD&E STUDY FOR SR 9/I-95 FROM SOUTH OF LINTON BOULEVARD/CR 782 TO NORTH OF SR 704/OKEECHOBEE BOULEVARD | Palm Beach TPA

Master Plan Stakeholders

Agencies/Municipalities
Palm Beach County TPA
Palm Beach County Public Works
City of Boca Raton
City of Boynton Beach
City of Delray Beach
City of Lake Worth Beach
City of Palm Beach Gardens
City of Riviera Beach
City of West Palm Beach
Town of Cloud Lake
Town of Glen Ridge
Town of Jupiter
Town of Lake Clarke Shores
Town of Lantana
Town of Mangonia Park

MASTER PLAN
PD&E
SOUTHERN PROJECT
NORTHERN PROJECT
NEXT STEPS

PD&E STUDY FOR SR 9/I-95 FROM SOUTH OF LINTON BOULEVARD/CR 782 TO NORTH OF SR 704/OKEECHOBEE BOULEVARD | Palm Beach TPA

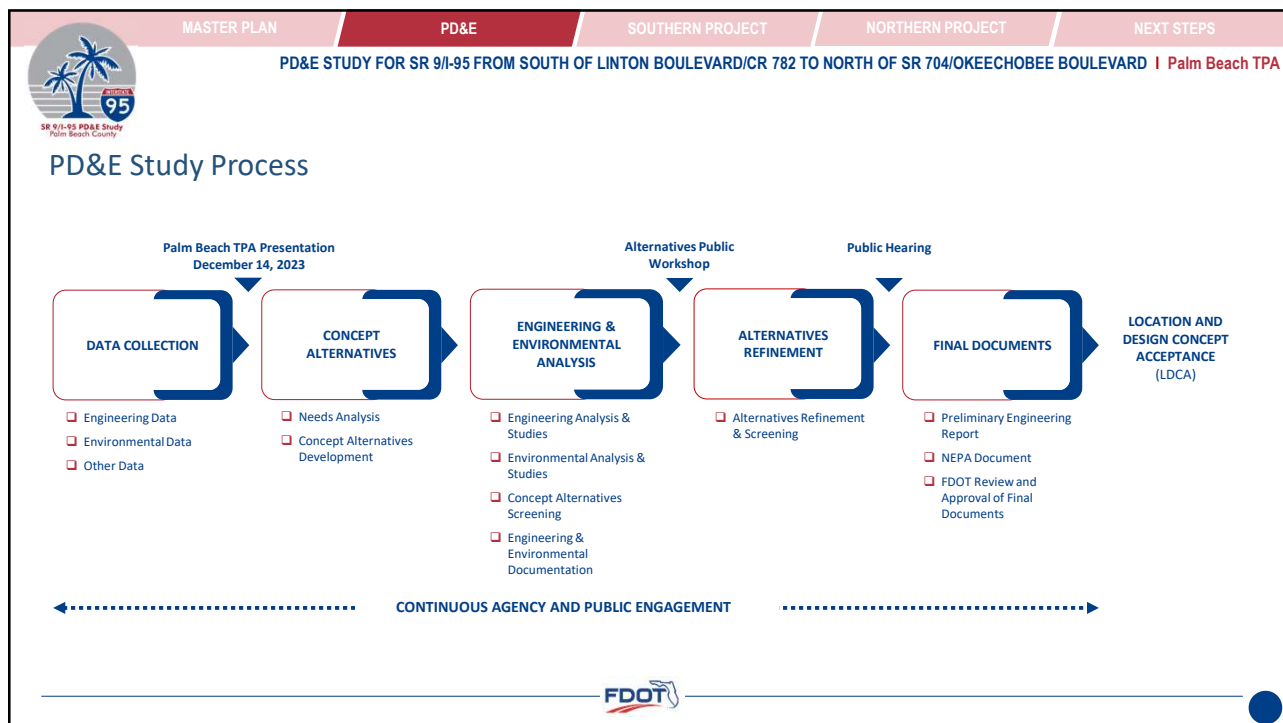
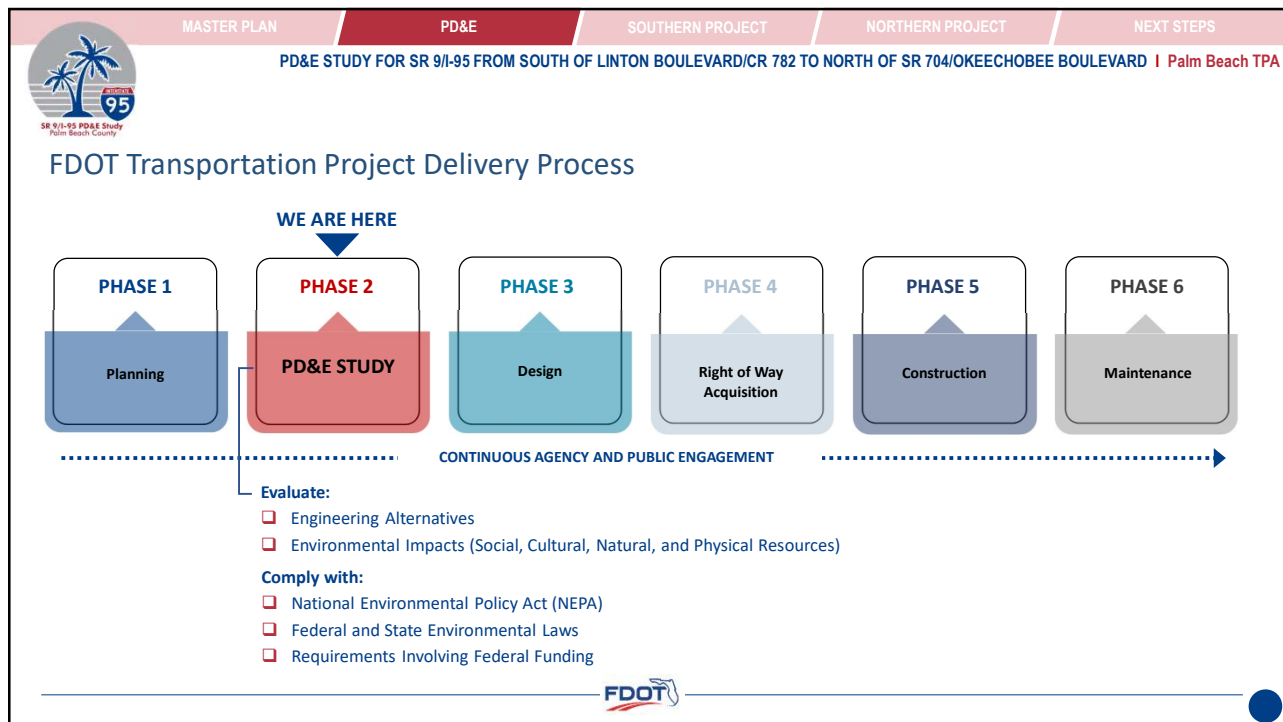
SOUTHERN PD&E STUDY

PROJECT LOCATION

- Strategic Intermodal System (SIS) and National Highway System (NHS) Facility
- Emergency evacuation route

- Palm Beach County
- Project Corridor
- South Florida Rail Corridor

NORTHERN PD&E STUDY



MASTER PLAN
PD&E
SOUTHERN PROJECT
NORTHERN PROJECT
NEXT STEPS

PD&E STUDY FOR SR 9/1-95 FROM SOUTH OF LINTON BOULEVARD/CR 782 TO NORTH OF SR 704/OKEECHOBEE BOULEVARD | Palm Beach TPA

Why is this PD&E Study needed?

The following goals and objectives have been defined for the studies

Increase Capacity to Meet Travel Demand

Operational and Safety Needs

Modal Interrelationships

MASTER PLAN
PD&E
SOUTHERN PROJECT
NORTHERN PROJECT
NEXT STEPS

PD&E STUDY FOR SR 9/1-95 FROM SOUTH OF LINTON BOULEVARD/CR 782 TO NORTH OF SR 704/OKEECHOBEE BOULEVARD | Palm Beach TPA

Engineering

- Roadway Geometry
- Roadway Capacity
- Safety
- Traffic Operations
- Drainage
- Structures
- Right-of-Way Requirements
- Ingress and Egress Access Points
- Multimodal Considerations
- Cost

Crash Analysis

MASTER PLAN
PD&E
SOUTHERN PROJECT
NORTHERN PROJECT
NEXT STEPS

PD&E STUDY FOR SR 9/I-95 FROM SOUTH OF LINTON BOULEVARD/CR 782 TO NORTH OF SR 704/OKEECHOBEE BOULEVARD | Palm Beach TPA

Environmental

- Socio-Cultural Evaluation
- Economic Assessment
- Land Uses (Existing/Future)
- Cultural Resources Assessment
- Recreational Resources
- Wetlands Evaluation
- Mobility
- Water Quality Assessment
- Wildlife and Habitat Assessment
- Noise Study
- Air Quality
- Contamination Screening Evaluation






MASTER PLAN
PD&E
SOUTHERN PROJECT
NORTHERN PROJECT
NEXT STEPS

PD&E STUDY FOR SR 9/I-95 FROM SOUTH OF LINTON BOULEVARD/CR 782 TO NORTH OF SR 704/OKEECHOBEE BOULEVARD | Palm Beach TPA

Public Involvement

<input type="checkbox"/> Public Involvement Plan (PIP)	<input type="checkbox"/> Public Workshop
<input type="checkbox"/> Project Kick-off Meeting	<input type="checkbox"/> Community Presentations
<input type="checkbox"/> Elected Official Meetings	<input type="checkbox"/> Public Hearing
<input type="checkbox"/> Agency Meetings	<input type="checkbox"/> Project Website

Objectives

- Maintain consistent messaging and transparency
- Understand community concerns
- Create opportunities to engage virtually and in-person
- Coordinate with adjacent projects
- Continuous communication through the life of the projects

Agencies and Stakeholders Coordination

- Federal and State Agencies**
 - Federal Highway Administration
 - Federal Emergency Management Agency
 - Federal Rail Administration
 - U.S. Army Corps of Engineers
 - U.S. Fish and Wildlife Service
 - Environmental Protection Agency
 - Natural Resources Conservation Service
 - Florida Department of Transportation Office of Environmental Management
 - Division of Historical Resources
 - Department of Agriculture and Consumer Services
 - Environmental Protection Agency
 - Department of Environmental Protection
 - Fish and Wildlife Conservation Commission
- Local Agencies**
 - Palm Beach County
 - Palm Beach Transportation Planning Agency and Committees
 - Cities/Towns/Municipalities
 - Florida Chamber of Commerce
 - South Florida Regional Transportation Authority
 - South Florida Water Management District
 - Treasure Coast Regional Planning Council
- Other Stakeholders**
 - Parks and Recreation
 - Associations
 - Major Businesses
 - Schools
 - Hospitals

MASTER PLAN
PD&E
SOUTHERN PROJECT
NORTHERN PROJECT
NEXT STEPS

PD&E STUDY FOR SR 9/I-95 FROM SOUTH OF LINTON BOULEVARD/CR 782 TO NORTH OF SR 704/OKEECHOBEE BOULEVARD | Palm Beach TPA

Why Managed Lanes?

A managed lanes concept is generally a “freeway-within-a-freeway” where a set of lanes within the freeway is separated from the general use lanes.

In support of the FDOT’s vision of providing a safe and congestion free transportation network, it is the policy of the Department to employ managed lanes on appropriate facilities that currently, or are expected in the future, to experience significant congestion.

Provide travel choices

Offer predictable travel times

Manage time congestion

Reduce fuel consumption

Decrease air pollution

Support transit usage

MASTER PLAN
PD&E
SOUTHERN PROJECT
NORTHERN PROJECT
NEXT STEPS

PD&E STUDY FOR SR 9/I-95 FROM SOUTH OF LINTON BOULEVARD/CR 782 TO NORTH OF SR 704/OKEECHOBEE BOULEVARD | Palm Beach TPA

END PROJECT

- ... Project Limits
- Delray Beach
- Boynton Beach
- Lantana
- Lake Worth Beach
- Urban Principal Arterial
- Minor Arterials
- South Florida Rail Corridor

BEGIN PROJECT

Southern PD&E Study

FPID 444202-1-22-02
 PD&E Study from South of Linton Boulevard/CR 782 to North of 6th Avenue South (approximately 13.5 miles)
Anticipated completion: Dec 2025

Adjacent Projects

- **FPID 444202-2-22-02**
 PD&E Study from North of 6th Avenue South to North of SR 704/Okeechobee Boulevard
Anticipated completion: Dec 2025
- Phase 3B from Glades Road to Linton Boulevard/CR 782 under construction
Anticipated completion: Fall 2023

MASTER PLAN
PD&E
SOUTHERN PROJECT
NORTHERN PROJECT
NEXT STEPS

PD&E STUDY FOR SR 95 FROM SOUTH OF LINTON BOULEVARD/CR 782 TO NORTH OF SR 704/OKEECHOBEE BOULEVARD | Palm Beach TPA

Northern PD&E Study

FPID 444202-2-22-02
 PD&E Study from North of 6th Avenue South to North of SR 704/Okeechobee Boulevard (approximately 7 miles)
Anticipated completion: Dec 2025

Adjacent Projects

FPID 444202-1-22-02
 PD&E Study from South of Linton Boulevard/CR 782 to North of 6th Avenue South
Anticipated completion: Dec 2025

MASTER PLAN
PD&E
SOUTHERN PROJECT
NORTHERN PROJECT
NEXT STEPS

PD&E STUDY FOR SR 95 FROM SOUTH OF LINTON BOULEVARD/CR 782 TO NORTH OF SR 704/OKEECHOBEE BOULEVARD | Palm Beach TPA

SR 80 Interchange – Option 1

- Enhancement of the Master Plan concept
- Assumes Palm Beach International Airport (PBI) diagonal runway is removed
- Concept assumes that SR 80 Managed Lanes project will move forward with elevated direct connections to the I-95 MLs (NB to WB and EB to NB)
- No ROW impacts anticipated
- Direct connection radius of 441 feet
- 40 MPH Design Speed for direct connections
- Includes Diverging Diamond Interchange (DDI)
- Avoids SR 80 surface street impacts
- PD&E Study will evaluate SR 80 bridges: widening or replacement

MASTER PLAN
PD&E
SOUTHERN PROJECT
NORTHERN PROJECT
NEXT STEPS

PD&E STUDY FOR SR 91/I-95 FROM SOUTH OF LINTON BOULEVARD/CR 782 TO NORTH OF SR 704/OKEECHOBEE BOULEVARD | Palm Beach TPA

SR 80 Interchange – Option 2

- Enhancement of the Master Plan concept
 - Assumes PBIA diagonal runway remains open
 - Assumes SR 80 ML project is not moving forward
 - No ROW impacts anticipated
- Will be cheaper to build and have less MOT phases
 - Can be phase implemented with future SR 80 west extension
 - Provides independent utility for I-95 from SR 80
- 40 MPH Design Speed for direct connections
 - PD&E Study will evaluate widen or replacement extension

MASTER PLAN
PD&E
SOUTHERN PROJECT
NORTHERN PROJECT
NEXT STEPS

PD&E STUDY FOR SR 91/I-95 FROM SOUTH OF LINTON BOULEVARD/CR 782 TO NORTH OF SR 704/OKEECHOBEE BOULEVARD | Palm Beach TPA

Belvedere Rd Interchange – Option 1

- Relocates Belvedere Rd SB off-ramp to the north; exits at Mercer Ave
- Will be a new exit / closes Belvedere Rd off-ramp
- SB off-ramp to the airport will be 1,000 ft downstream
- Eliminates loop ramp with slow design speed
- Improves safety / operations of mainline / ramp
- Exit is in a tangent (not in a curve = safer)
- Requires NW quadrant ROW (from green space and frontage road)
- Mercer Ave must be widened to two lanes
 - Towards Belvedere Rd, all within existing ROW

MASTER PLAN
PD&E
SOUTHERN PROJECT
NORTHERN PROJECT
NEXT STEPS

PD&E STUDY FOR SR 9/I-95 FROM SOUTH OF LINTON BOULEVARD/CR 782 TO NORTH OF SR 704/OKEECHOBEE BOULEVARD | Palm Beach TPA

Belvedere Rd Interchange – Option 2

- Combines two SB off-ramps to airport and Belvedere Rd
- Moves the slow design speed loop off-ramp away from the mainline

- Improves safety / operations of mainline / ramp
- Eliminates speed differentials
- Exit is in a tangent (not in a curve = safer)

- No ROW impacts
- Requires widening of I-95 to the west
- Exit becomes a two-lane off-ramp

MASTER PLAN
PD&E
SOUTHERN PROJECT
NORTHERN PROJECT
NEXT STEPS

PD&E STUDY FOR SR 9/I-95 FROM SOUTH OF LINTON BOULEVARD/CR 782 TO NORTH OF SR 704/OKEECHOBEE BOULEVARD | Palm Beach TPA

PD&E Studies Project Milestones Schedule

Schedule is Subject to Change



2023
2024
2025





	W	S	S	F	W	S	S	F	W	S	S	F
Begin Study												
Project Kick-offs												
Alternatives Public Workshop												
Public Hearing												
Study Complete												


←————— Continuous Public Engagement —————→

Southern PD&E Study Funding (444202-1): Design: \$57m (2027) \$3.4m (2028) | Construction: \$541m (2030)

Northern PD&E Study Funding (444202-2): Design: \$61m (2027) \$6.5m (2028) | Construction: \$974m (2030)

MASTER PLAN	PD&E	SOUTHERN PROJECT	NORTHERN PROJECT	NEXT STEPS
 PD&E STUDY FOR SR 9/I-95 FROM SOUTH OF LINTON BOULEVARD/CR 782 TO NORTH OF SR 704/OKEECHOBEE BOULEVARD Palm Beach TPA				
<h3>Southern PD&E Study</h3> <p>SR 9/I-95 from South of Linton Boulevard/CR 782 to North of 6th Avenue South</p> <p>Hong Benitez, P.E. FDOT Project Manager</p> <p>Florida Department of Transportation 3400 W Commercial Blvd Ft. Lauderdale, FL 33309</p> <p>hong.benitez@dot.state.fl.us</p> <p>954-777-4319</p> <p>www.i95ML-Linton-6ave</p>		<h3>Northern PD&E Study</h3> <p>SR 9/I-95 from North of 6th Avenue South to North of SR 704/Okeechobee Boulevard</p> <p>Vanita Saini, P.E. FDOT Project Manager</p> <p>Florida Department of Transportation 3400 W Commercial Blvd Ft. Lauderdale, FL 33309</p> <p>vanita.saini@dot.state.fl.us</p> <p>954-777-4468</p> <p>www.i95ML-6ave-Okeechobee</p>		
<p>www.I95ManagedLanes.com</p> 				

MASTER PLAN	PD&E	SOUTHERN PROJECT	NORTHERN PROJECT	NEXT STEPS
 PD&E STUDY FOR SR 9/I-95 FROM SOUTH OF LINTON BOULEVARD/CR 782 TO NORTH OF SR 704/OKEECHOBEE BOULEVARD Palm Beach TPA				
		<h2>Holiday Season Drive Sober or Get Pulled Over</h2> <p>FLORIDA STATUTE 316.193 DRIVING UNDER THE INFLUENCE (DUI)</p> <p>Driving Under the Influence (DUI) of alcoholic beverages, chemical substances, or controlled substances is one offense, proved by impairment of normal faculties or an unlawful blood alcohol or breath alcohol level of .08 or above. The penalties upon conviction are the same, regardless of the manner in which the offense is proven.</p> 		
				



Palm Beach
Transportation Planning Agency

Thank You

**Project Development and Environment (PD&E) Study for SR
9/1-95 from South of Linton Boulevard/CR 782
to North of SR 704/Okeechobee Boulevard**

Southern PD&E Study: Financial Project ID: 444202-1-22-02 | ETDM: 14508
Northern PD&E Study: Financial Project ID: 444202-2-22-02 | ETDM: 14509

www.I95ManagedLanes.com



FY 2023 Annual Listing of Obligated Projects

Both 23 USC §134 and §339.175, Florida Statutes, mandate that Metropolitan Planning Organizations (MPO) publish the annual listing of projects for which federal funds have been obligated in the preceding year. 23 CFR §450.334 further stipulates that the listing shall identify for each project the amount of Federal funds requested in the TIP, the Federal funding that was obligated during the preceding year, and the Federal funding remaining and available for subsequent years.

The Palm Beach TPA created the attached summary listing of projects where total Federal funding requested in the TIP differed from the Federal funding that was obligated by at least \$500,000.

In general, federal funds are obligated to transportation projects through the Federal Highway Administration (FHWA) and Federal Transit Administration (FTA). According to FHWA definition, an obligation is a legal commitment: the Federal government's promise to pay a State for the Federal share of a project's eligible cost. For a project funded by FHWA funds, this commitment occurs when FHWA approves the project and executes the project agreement. For a project funded by FTA funds, this commitment occurs at the time the FTA grant is awarded. Alternatively, funding can also be "de-obligated". A de-obligation means money previously obligated is removed from the project to reflect changes to the project cost, delay, or cancellation.

Below is a summary table showing the amount of funds programmed in the TPA’s Transportation Improvement Program (TIP) for Fiscal Year 2023, the amount obligated for Fiscal Year 2023, the difference, and the amount de-obligated.

FY 2023 Programmed, Obligated, and De-Obligated Amounts

Transportation Improvement Program Section	Programmed in TIP	Obligated	Difference	De-Obligated
SIS Capacity	11,282,618	17,090,386	-5,807,768	-707,712
State Road Modifications	37,305,997	21,717,017	15,588,980	-11424
Local Initiatives Program	18,126,508	26,588,276	-8,461,768	-1,835,031
Transportation Alternatives Program	3,177,659	6,593,950	-3,416,291	-467,315
Other FDOT & Local Projects	2,604,252	4,024,193	-1,419,941	-725,611
Major Maintenance	2,892,938	5,676,204	-2,783,266	-165,920
O&M - Roadways	0	73	-73	-53,675
O&M - Transit	19,755,180		19,755,180	
Railroads	16,350,000		16,350,000	
Total	\$111,495,152	\$81,690,099	\$29,805,053	\$-3,966,688

Fiscal Year 23 Federal Obligations Summary
 Compares TPA Transportation Improvement Program (TIP) Requests with Actual Obligations
 Summary of requests and obligations difference of more than \$500,000

FM	Location	Description	Phase	FY 23 TIP Request	FY 23 Obligated	Remaining Funding
4483491	BOCA RATON PASSENGER RAIL STATION - BRIGHTLINE	FEC at NW4th Street, adjacent to Boca Raton Public Library New Passenger Rail Station at Brightline, Parking Garage, and Track Improvement	CAP	16,350,000	-	16,350,000
2296647	SR-7 FROM OKEECHOBEE BLVD TO 60TH ST	Widen from 2 lanes to 4 lanes.	CST	10,491,222	-	10,491,222
4397581	I-95 AT INDIANTOWN RD	Reconstruct and signalize I-95 NB off ramp; lengthen EB Indiantown Rd left turn storage lane; add EB auxiliary lane on Indiantown Rd from I-95 exit to Island Way; add WB auxiliary lane from Jupiter West Plaza to I-95 SB on ramp; restripe existing right turn lane to a shared/thru right turn lane.	CST	9,703,979	-	9,703,979
2296646	SR-7 FROM 60TH ST TO NORTHLAKE BLVD	Construct new 4-lane roadway.	CST	8,336,976	-	8,336,976
4417551	US-1/SR-5 FROM BROWARD COUNTY LINE TO SPANISH RIVER BLVD	ATMS DEPLOYMENT ON US-1 IN SOUTHERN PALM BEACH COUNTY PROJECT IS PART OF TSM&O MASTER PLAN	CST	2,567,500	-	2,567,500
2296584	ATLANTIC AVE/SR-806 FROM SR-7/US-441 TO WEST OF LYONS RD	Widen from 2 lanes to 4 lanes, including 7' bike lanes and 6' sidewalks	ROW	3,209,473	1,310,665	1,898,808
4460781	SE 1ST ST FROM BOYNTON BEACH BLVD TO WOOLBRIGHT RD	Construct 10' shared use path on west side of roadway.	CST	995,000	-	995,000
4132601	I-95 AT PALM BEACH LAKES BLVD	Interchange improvements. A traffic study will start in 2021. The detail scope of the project will be determined after the traffic study.	PE	692,456	-	692,456
4443501	CLEAR LAKE TRAIL FROM OKEECHOBEE BLVD/SR-704 TO PALM BEACH LAKES BLVD	Construct 10' shared use path on west side of Clear Lake.	CST	5,000	553,511	(548,511)
4383941	HOMEWOOD BLVD FROM OLD GERMANTOWN RD TO LOWSON BLVD	Install designated bike lanes and sidewalks.	CST	19,892	574,837	(554,945)

Fiscal Year 23 Federal Obligations Summary
 Compares TPA Transportation Improvement Program (TIP) Requests with Actual Obligations
 Summary of requests and obligations difference of more than \$500,000

FM	Location	Description	Phase	FY 23 TIP Request	FY 23 Obligated	Remaining Funding
2319321	I-95 AT GATEWAY BLVD	Widen roadway and turn lanes on Gateway Blvd from Quantum Blvd to NE 1st Way. Enhance interchange at I-95 by widening on and off wraps.	PE	-	566,064	(566,064)
4483021	KYOTO GARDENS DR FROM NORTH MILITARY TRL TO ALTERNATE A1A	Construct 5' bike lanes and 8' pathway on north side of roadway, also includes widening into median, milling and resurfacing, and pedestrian lighting at midblock crossings.	CST	886,162	1,494,340	(608,178)
4443791	YAMATO RD FROM WEST OF JOG RD TO I-95 AND 16 INTERSECTIONS IN DOWNTOWN BOCA RATON	Install Adaptive Traffic Control Systems.	CST	5,000	631,741	(626,741)
4460841	VARIOUS LOCATIONS ALONG HOLLY DRIVE	Install pedestrian activated flashers at 12 existing crossings.	CST	263,959	904,785	(640,826)
4460771	SEMINOLE BLVD FROM OSWEGO AVE TO OKEECHOBEE BLVD	Construct 12' shared use paths, high visibility crosswalks, and pedestrian lighting.	CST	995,000	1,779,567	(784,567)
4456231	I-95 FROM SOUTH OF PALM BEACH LAKES BLVD TO NORTH OF 45TH ST	IMPROVE LIGHTING ALONG THE I-95 SEGMENT FROM S OF PALM LAKES BLVD TO N OF 45 ST; INSTALL A ROAD WEATHER INFORMATION SYSTEM (RWIS) FOR SB TRAFFIC APPROACHING PALM BEACH LAKES BLVD; RESTRIPE/REFURBISH PAVEMENT MARKINGS WITHIN SEGMENT; NPV=2,086,399;BC RATIO 4 3 SHSP= 1 & 4 LANE DEPARTURE & AGGRESSIVE DRIVING	CST	33,650	819,315	(785,665)
4331096	I-95 FROM BROWARD COUNTY LINE TO NORTH OF LINTON BLVD	Preliminary engineering to evaluate additional capacity on I-95 from the Palm Beach/Broward County Line to Linton Blvd (Corridor design).	CST	-	895,654	(895,654)
4443711	WESTGATE AVE FROM WABASSO DRIVE TO CONGRESS AVE	Roadway repurposing to add designated bike lanes and widen sidewalks.	CST	-	907,683	(907,683)
4372791	I-95 AT WOOLBRIGHT RD	Modify existing interchange and ramps to build triple-left turn lanes from I-95 onto Woolbright Rd. Limits are from SW18th St to just west of SW 2nd St.	PE	-	958,609	(958,609)

Fiscal Year 23 Federal Obligations Summary
 Compares TPA Transportation Improvement Program (TIP) Requests with Actual Obligations
 Summary of requests and obligations difference of more than \$500,000

FM	Location	Description	Phase	FY 23 TIP Request	FY 23 Obligated	Remaining Funding
4483011	CITY OF LAKE WORTH BEACH VARIOUS LOCATIONS	Construct ADA curb ramps and sidewalks.	CST	-	1,144,461	(1,144,461)
4400431	BRANT DR BRIDGE REPLACEMENT FR OREGON LN TO AVOCET RD	Replace bridge and install 10' shared use paths	CST	-	1,471,320	(1,471,320)
4368961	LOWSON BOULEVARD/SW 10TH STREET FROM DOVER ST TO SE 6TH AVENUE	Install bike lanes and sidewalks.	CST	-	1,554,169	(1,554,169)
4443761	PARKER AVE FROM FOREST HILL BLVD/SR-882 TO NOTTINGHAM BLVD	Install separated bike lanes, pedestrian lighting and street trees.	CST	3,653,013	5,295,435	(1,642,422)
4415321	BARWICK RD FROM WEST ATLANTIC AVE TO LAKE IDA RD	Construct sidewalks and separated bicycle lanes.	CST	2,495,000	4,187,221	(1,692,221)
4190131	SOUTHERN BLVD BRIDGES 930097 & 930098	Bridge Replacement	CST	-	1,735,957	(1,735,957)
4443701	LYONS RD/ SANSBURY WAY FROM FOREST HILL BLVD TO OKEECHOBEE BLVD	Construct separated bicycle lanes	CST	-	2,159,385	(2,159,385)
4415331	LINDELL BLVD AND SW 10TH AVE FROM WEST OF S DIXIE HWY TO LINTON BLVD	Install sidewalks and separated bike lanes on: Lindell Blvd from SW 10th Ave to west of S Dixie Hwy and SW 10th Ave from Lindell Blvd to Linton Blvd.	CST	2,723,349	4,917,292	(2,193,943)
4440791	BOYNTON BEACH FROM I-95 TO US-1 AND NEARBY STREETS	Lane width reductions to construct 9' sidewalk on N, 15' shared use path on S, pedestrian lighting Boynton Beach Blvd from I-95 to US-1 including Ocean Ave from 3rd St to US-1.	CST	-	5,066,508	(5,066,508)
4124204	I-95 AT GLADES RD/SR-808	Construct separated auxiliary lanes from WB Glades Road to I-95 over Airport Rd, provide improved bike lanes. Also includes Glades Rd from Butts Rd to FAU. G/W 433109-5 & 435384-1	CST	-	5,703,259	(5,703,259)
4192511	BEELINE HWY/SR-710 FROM NORTHLAKE BLVD TO BLUE HERON BLVD/SR-708	Widen roadway from 4 lanes to 6 lanes and reconstruct Northlake intersection to include displaced N/S left turn lanes.	CST	553,397	7,468,985	(6,915,588)

FLORIDA DEPARTMENT OF TRANSPORTATION
OFFICE OF WORK PROGRAM
ANNUAL OBLIGATIONS REPORT
=====

PALM BEACH TPA

HIGHWAYS
=====

ITEM NUMBER:229658 4 PROJECT DESCRIPTION:SR-806/ATLANTIC AVE FROM WEST OF SR-7/US-441 TO EAST OF LYONS ROAD *NON-SIS*
DISTRICT:04 COUNTY:PALM BEACH TYPE OF WORK:ADD LANES & RECONSTRUCT
ROADWAY ID:93030000 PROJECT LENGTH: 2.118MI LANES EXIST/IMPROVED/ADDED: 2/ 2/ 2

FUND CODE	2023

PHASE: RIGHT OF WAY / RESPONSIBLE AGENCY: MANAGED BY FDOT	
GFSA	64,900
SA	433,500
SU	812,265
TOTAL 229658 4	1,310,665
TOTAL 229658 4	1,310,665

ITEM NUMBER:229664 3 PROJECT DESCRIPTION:SR-7 FROM 60TH STREET TO NORTH LAKE BLVD. *NON-SIS*
DISTRICT:04 COUNTY:PALM BEACH TYPE OF WORK:NEW ROAD CONSTRUCTION
ROADWAY ID:93270001 PROJECT LENGTH: 4.103MI LANES EXIST/IMPROVED/ADDED: 0/ 0/ 4

FUND CODE	2023

PHASE: RIGHT OF WAY / RESPONSIBLE AGENCY: MANAGED BY FDOT	
SU	5,959
TOTAL 229664 3	5,959
TOTAL 229664 3	5,959

ITEM NUMBER:229896 1 PROJECT DESCRIPTION:SR-710/BEELINE HWY FROM WEST OF AUSTRALIAN AVE TO OLD DIXIE HWY *SIS*
DISTRICT:04 COUNTY:PALM BEACH TYPE OF WORK:ADD LANES & RECONSTRUCT
ROADWAY ID:93310000 PROJECT LENGTH: .819MI LANES EXIST/IMPROVED/ADDED: 2/ 2/ 2

FUND CODE	2023

PHASE: CONSTRUCTION / RESPONSIBLE AGENCY: MANAGED BY FDOT	
HPP	86,161
TOTAL 229896 1	86,161
TOTAL 229896 1	86,161

ITEM NUMBER:231932 1 PROJECT DESCRIPTION:SR-9/I-95 @ GATEWAY BLVD. INTERCHANGE *SIS*
DISTRICT:04 COUNTY:PALM BEACH TYPE OF WORK:INTERCHANGE - ADD LANES
ROADWAY ID:93000147 PROJECT LENGTH: 3.278MI LANES EXIST/IMPROVED/ADDED: 3/ 3/ 0

FUND CODE	2023

PHASE: PRELIMINARY ENGINEERING / RESPONSIBLE AGENCY: MANAGED BY FDOT	
NHPP	566,064
PHASE: RIGHT OF WAY / RESPONSIBLE AGENCY: MANAGED BY FDOT	
SA	64,823
PHASE: GRANTS AND MISCELLANEOUS / RESPONSIBLE AGENCY: MANAGED BY FDOT	
SA	5,612
TOTAL 231932 1	636,499
TOTAL 231932 1	636,499

FLORIDA DEPARTMENT OF TRANSPORTATION
OFFICE OF WORK PROGRAM
ANNUAL OBLIGATIONS REPORT
=====

HIGHWAYS
=====

ITEM NUMBER:412420 3 PROJECT DESCRIPTION:SR-9/I-95 FROM NORTH OF GLADES ROAD TO SOUTH OF CONGRESS AVE
DISTRICT:04 COUNTY:PALM BEACH
ROADWAY ID:93220000 PROJECT LENGTH: 3.800MI

SIS
TYPE OF WORK:INTERCHANGE (NEW)
LANES EXIST/IMPROVED/ADDED: 8/ 0/ 2

FUND
CODE

2023

PHASE: CONSTRUCTION / RESPONSIBLE AGENCY: MANAGED BY FDOT
SU

-163,117

TOTAL 412420 3

-163,117

TOTAL 412420 3

-163,117

ITEM NUMBER:412420 4 PROJECT DESCRIPTION:SR-9/I-95 @ SR-808/GLADES ROAD
DISTRICT:04 COUNTY:PALM BEACH
ROADWAY ID:93004000 PROJECT LENGTH: 1.466MI

SIS
TYPE OF WORK:INTERCHANGE - ADD LANES
LANES EXIST/IMPROVED/ADDED: 6/ 6/ 1

FUND
CODE

2023

PHASE: RAILROAD AND UTILITIES / RESPONSIBLE AGENCY: MANAGED BY FDOT
NHPP

152,978

PHASE: CONSTRUCTION / RESPONSIBLE AGENCY: MANAGED BY FDOT
NHPP

5,649,496

SA

53,763

TOTAL 412420 4

5,856,237

TOTAL 412420 4

5,856,237

ITEM NUMBER:412733 1 PROJECT DESCRIPTION:SR-9/I-95 @ 10TH AVE NORTH
DISTRICT:04 COUNTY:PALM BEACH
ROADWAY ID:93220000 PROJECT LENGTH: .020MI

SIS
TYPE OF WORK:INTERCHANGE - ADD LANES
LANES EXIST/IMPROVED/ADDED:20/12/ 4

FUND
CODE

2023

PHASE: PRELIMINARY ENGINEERING / RESPONSIBLE AGENCY: MANAGED BY FDOT
SA

5,046

TOTAL 412733 1

5,046

TOTAL 412733 1

5,046

ITEM NUMBER:413257 1 PROJECT DESCRIPTION:SR-9/I-95 @ HYPOLUXO ROAD
DISTRICT:04 COUNTY:PALM BEACH
ROADWAY ID:93220000 PROJECT LENGTH: 1.810MI

SIS
TYPE OF WORK:INTERCHANGE - ADD LANES
LANES EXIST/IMPROVED/ADDED: 5/ 5/ 0

FUND
CODE

2023

PHASE: PRELIMINARY ENGINEERING / RESPONSIBLE AGENCY: MANAGED BY FDOT
NHPP

168,660

PHASE: GRANTS AND MISCELLANEOUS / RESPONSIBLE AGENCY: MANAGED BY FDOT
NHPP

1,736

TOTAL 413257 1

170,396

TOTAL 413257 1

170,396

FLORIDA DEPARTMENT OF TRANSPORTATION
OFFICE OF WORK PROGRAM
ANNUAL OBLIGATIONS REPORT
=====

PALM BEACH TPA

HIGHWAYS
=====

ITEM NUMBER:419013 1 PROJECT DESCRIPTION:SR-80/SOUTHERN BLVD BRIDGES 930097 & 930098 *NON-SIS*
DISTRICT:04 COUNTY:PALM BEACH TYPE OF WORK:BRIDGE REPLACEMENT
ROADWAY ID:93120000 PROJECT LENGTH: .757MI LANES EXIST/IMPROVED/ADDED: 2/ 2/ 0

FUND CODE	2023
PHASE: CONSTRUCTION / RESPONSIBLE AGENCY: MANAGED BY FDOT	
GFSA	-69,495
NHBR	-1,394
RED	1,012,405
SA	723,552
TOTAL 419013 1	1,665,068
TOTAL 419013 1	1,665,068

ITEM NUMBER:419251 1 PROJECT DESCRIPTION:SR-710/BEELINE HWY FROM NORTHLAKE BLVD TO SR-708/BLUE HERON BLVD *SIS*
DISTRICT:04 COUNTY:PALM BEACH TYPE OF WORK:ADD LANES & RECONSTRUCT
ROADWAY ID:93310000 PROJECT LENGTH: 3.142MI LANES EXIST/IMPROVED/ADDED: 4/ 2/ 2

FUND CODE	2023
PHASE: CONSTRUCTION / RESPONSIBLE AGENCY: MANAGED BY FDOT	
PROT	7,468,985
TOTAL 419251 1	7,468,985
TOTAL 419251 1	7,468,985

ITEM NUMBER:419345 2 PROJECT DESCRIPTION:SR-80 FROM W OF LION COUNTRY SAFARI RD TO FOREST HILL/CRESTWOOD BLVD. *SIS*
DISTRICT:04 COUNTY:PALM BEACH TYPE OF WORK:ADD LANES & REHABILITATE PVMNT
ROADWAY ID:93120000 PROJECT LENGTH: 7.215MI LANES EXIST/IMPROVED/ADDED: 3/ 3/ 1

FUND CODE	2023
PHASE: CONSTRUCTION / RESPONSIBLE AGENCY: MANAGED BY FDOT	
SA	54,744
SU	-1,412
TOTAL 419345 2	53,332
TOTAL 419345 2	53,332

ITEM NUMBER:427516 1 PROJECT DESCRIPTION:SR-9/I-95 FROM S. OF L30 CANAL TO N. OF GATEWAY BLVD *SIS*
DISTRICT:04 COUNTY:PALM BEACH TYPE OF WORK:RESURFACING
ROADWAY ID:93220000 PROJECT LENGTH: 7.644MI LANES EXIST/IMPROVED/ADDED: 6/ 6/ 0

FUND CODE	2023
PHASE: CONSTRUCTION / RESPONSIBLE AGENCY: MANAGED BY FDOT	
NHPP	-46,856
SA	228,300
TOTAL 427516 1	181,444
TOTAL 427516 1	181,444

FLORIDA DEPARTMENT OF TRANSPORTATION
OFFICE OF WORK PROGRAM
ANNUAL OBLIGATIONS REPORT
=====

PALM BEACH TPA

HIGHWAYS
=====

ITEM NUMBER:427516 2
DISTRICT:04
ROADWAY ID:93220000

PROJECT DESCRIPTION:SR-9/I-95 FROM GATEWAY BOULEVARD TO LANTANA ROAD
COUNTY:PALM BEACH
PROJECT LENGTH: 2.354MI

SIS
TYPE OF WORK:RESURFACING
LANES EXIST/IMPROVED/ADDED: 5/ 5/ 0

FUND CODE	2023
PHASE: CONSTRUCTION / RESPONSIBLE AGENCY: MANAGED BY FDOT	
HSP	10,171
NHPP	-47,224
SA	919
TOTAL 427516 2	-36,134
TOTAL 427516 2	-36,134

ITEM NUMBER:428400 2
DISTRICT:04
ROADWAY ID:93040000

PROJECT DESCRIPTION:SR-5/US-1 FEDERAL HIGHWAY FROM CR-A1A TO BEACH ROAD
COUNTY:PALM BEACH
PROJECT LENGTH: .721MI

NON-SIS
TYPE OF WORK:BRIDGE REPLACEMENT
LANES EXIST/IMPROVED/ADDED: 4/ 2/ 0

FUND CODE	2023
PHASE: CONSTRUCTION / RESPONSIBLE AGENCY: MANAGED BY FDOT	
NHBR	1,000
SA	-848
TOTAL 428400 2	152
TOTAL 428400 2	152

ITEM NUMBER:430608 2
DISTRICT:04
ROADWAY ID:93016000

PROJECT DESCRIPTION:SR-882/FOREST HILL BOULEVARD AT 16TH PLACE SOUTH
COUNTY:PALM BEACH
PROJECT LENGTH: .164MI

NON-SIS
TYPE OF WORK:TRAFFIC SIGNALS
LANES EXIST/IMPROVED/ADDED: 3/ 3/ 0

FUND CODE	2023
PHASE: RAILROAD AND UTILITIES / RESPONSIBLE AGENCY: MANAGED BY FDOT	
SA	-5,010
PHASE: CONSTRUCTION / RESPONSIBLE AGENCY: MANAGED BY FDOT	
SA	6,902
TOTAL 430608 2	1,892
TOTAL 430608 2	1,892

ITEM NUMBER:431650 1
DISTRICT:04
ROADWAY ID:93000239

PROJECT DESCRIPTION:NE 2ND AVE FROM NE 4TH STREET TO GEORGE BUSH BLVD.
COUNTY:PALM BEACH
PROJECT LENGTH: .333MI

NON-SIS
TYPE OF WORK:BIKE LANE/SIDEWALK
LANES EXIST/IMPROVED/ADDED: 2/ 0/ 0

FUND CODE	2023
PHASE: CONSTRUCTION / RESPONSIBLE AGENCY: MANAGED BY FDOT	
TALT	-16,175
TOTAL 431650 1	-16,175
TOTAL 431650 1	-16,175

FLORIDA DEPARTMENT OF TRANSPORTATION
OFFICE OF WORK PROGRAM
ANNUAL OBLIGATIONS REPORT
=====

PALM BEACH TPA

HIGHWAYS
=====

ITEM NUMBER:432344 1 PROJECT DESCRIPTION:SR-804/BOYNTON BEACH BLVD FROM WEST OF JOG ROAD TO CONGRESS AVENUE *NON-SIS*
DISTRICT:04 COUNTY:PALM BEACH TYPE OF WORK:RESURFACING
ROADWAY ID:93200000 PROJECT LENGTH: 3.711MI LANES EXIST/IMPROVED/ADDED: 6/ 6/ 0

FUND
CODE

2023

PHASE: CONSTRUCTION / RESPONSIBLE AGENCY: MANAGED BY FDOT
SA

2,081

TOTAL 432344 1

2,081

TOTAL 432344 1

2,081

ITEM NUMBER:433109 4 PROJECT DESCRIPTION:SR-9/I-95 FROM BROW/PALM BCH CO LINE TO SOUTH OF GLADES RD. *SIS*
DISTRICT:04 COUNTY:PALM BEACH TYPE OF WORK:ADD SPECIAL USE LANE
ROADWAY ID:93220000 PROJECT LENGTH: 2.719MI LANES EXIST/IMPROVED/ADDED: 5/ 5/ 1

FUND
CODE

2023

PHASE: CONSTRUCTION / RESPONSIBLE AGENCY: MANAGED BY FDOT
NHEX
NHPP

2,653

-122,624

TOTAL 433109 4

-119,971

TOTAL 433109 4

-119,971

ITEM NUMBER:433109 5 PROJECT DESCRIPTION:SR-9/I-95 FROM SOUTH OF GLADES RD. TO SOUTH OF LINTON BLVD. *SIS*
DISTRICT:04 COUNTY:PALM BEACH TYPE OF WORK:ADD SPECIAL USE LANE
ROADWAY ID:93220000 PROJECT LENGTH: 5.831MI LANES EXIST/IMPROVED/ADDED: 5/ 5/ 1

FUND
CODE

2023

PHASE: CONSTRUCTION / RESPONSIBLE AGENCY: MANAGED BY FDOT
NHPP
SA

250,098

50,422

TOTAL 433109 5

300,520

TOTAL 433109 5

300,520

ITEM NUMBER:433109 6 PROJECT DESCRIPTION:SR-9/I-95 FROM BROWARD/PALM BEACH COUNTY LINE TO NORTH OF LINTON BLVD. *SIS*
DISTRICT:04 COUNTY:PALM BEACH TYPE OF WORK:PRELIM ENG FOR FUTURE CAPACITY
ROADWAY ID:93220000 PROJECT LENGTH: 9.100MI LANES EXIST/IMPROVED/ADDED: 6/ 6/ 0

FUND
CODE

2023

PHASE: CONSTRUCTION / RESPONSIBLE AGENCY: MANAGED BY FDOT
NHPP

895,654

TOTAL 433109 6

895,654

TOTAL 433109 6

895,654

FLORIDA DEPARTMENT OF TRANSPORTATION
 OFFICE OF WORK PROGRAM
 ANNUAL OBLIGATIONS REPORT
 =====
HIGHWAYS
 =====

ITEM NUMBER:433474 1 PROJECT DESCRIPTION:FERN STREET FROM TAMARIND AVENUE TO FLAGLER DRIVE *NON-SIS*
 DISTRICT:04 COUNTY:PALM BEACH TYPE OF WORK:LIGHTING
 ROADWAY ID:93900011 PROJECT LENGTH: .418MI LANES EXIST/IMPROVED/ADDED: 0/ 0/ 0

FUND CODE	2023	

PHASE: CONSTRUCTION / RESPONSIBLE AGENCY: MANAGED BY FDOT		
TALT		290
TOTAL 433474 1		290
TOTAL 433474 1		290

ITEM NUMBER:434273 3 PROJECT DESCRIPTION:SR-9/I-95 FROM SR-706/INDIANTOWN RD TO PALM BEACH/MARTIN COUNTY LINE *SIS*
 DISTRICT:04 COUNTY:PALM BEACH TYPE OF WORK:SAFETY PROJECT
 ROADWAY ID:93220000 PROJECT LENGTH: 3.681MI LANES EXIST/IMPROVED/ADDED: 4/ 4/ 0

FUND CODE	2023	

PHASE: CONSTRUCTION / RESPONSIBLE AGENCY: MANAGED BY FDOT		
HSP		-38,140
TOTAL 434273 3		-38,140
TOTAL 434273 3		-38,140

ITEM NUMBER:434722 1 PROJECT DESCRIPTION:SR-9/I-95 @ SR-806/ATLANTIC AVENUE INTERCHANGE *SIS*
 DISTRICT:04 COUNTY:PALM BEACH TYPE OF WORK:INTERCHANGE - ADD LANES
 ROADWAY ID:93030000 PROJECT LENGTH: .852MI LANES EXIST/IMPROVED/ADDED: 3/ 3/ 0

FUND CODE	2023	

PHASE: RAILROAD AND UTILITIES / RESPONSIBLE AGENCY: MANAGED BY FDOT		
NHPP		-8,215
PHASE: CONSTRUCTION / RESPONSIBLE AGENCY: MANAGED BY FDOT		
NHPP		-389,503
SA		960
TOTAL 434722 1		-396,758
TOTAL 434722 1		-396,758

ITEM NUMBER:435158 1 PROJECT DESCRIPTION:SR-80/SOUTHERN BLVD AT SANSBURY WAY/LYONS RD. *SIS*
 DISTRICT:04 COUNTY:PALM BEACH TYPE OF WORK:INTERSECTION IMPROVEMENT
 ROADWAY ID:93120000 PROJECT LENGTH: .327MI LANES EXIST/IMPROVED/ADDED: 8/ 0/ 0

FUND CODE	2023	

PHASE: CONSTRUCTION / RESPONSIBLE AGENCY: MANAGED BY FDOT		
SA		85,269
SU		-5
TOTAL 435158 1		85,264
TOTAL 435158 1		85,264

FLORIDA DEPARTMENT OF TRANSPORTATION
OFFICE OF WORK PROGRAM
ANNUAL OBLIGATIONS REPORT
=====

HIGHWAYS
=====

ITEM NUMBER:435384 1
DISTRICT:04
ROADWAY ID:93220000

PROJECT DESCRIPTION:SR-9/I-95 @ LINTON BOULEVARD INTERCHANGE
COUNTY:PALM BEACH
PROJECT LENGTH: .639MI

SIS
TYPE OF WORK:INTERCHANGE IMPROVEMENT
LANES EXIST/IMPROVED/ADDED:10/ 5/ 0

FUND CODE	2023
PHASE: CONSTRUCTION / RESPONSIBLE AGENCY: MANAGED BY FDOT	
NHPP	185,526
SA	-22,822
TOTAL 435384 1	162,704
TOTAL 435384 1	162,704

ITEM NUMBER:435803 1
DISTRICT:04
ROADWAY ID:93220000

PROJECT DESCRIPTION:SR-9/I-95 @ NORTHLAKE BOULEVARD INTERCHANGE
COUNTY:PALM BEACH
PROJECT LENGTH: 2.806MI

SIS
TYPE OF WORK:INTERCHANGE - ADD LANES
LANES EXIST/IMPROVED/ADDED: 6/ 6/ 1

FUND CODE	2023
PHASE: PRELIMINARY ENGINEERING / RESPONSIBLE AGENCY: MANAGED BY FDOT	
NHPP	82,041
SA	-5
PHASE: RIGHT OF WAY / RESPONSIBLE AGENCY: MANAGED BY FDOT	
NHPP	1,000
PHASE: GRANTS AND MISCELLANEOUS / RESPONSIBLE AGENCY: MANAGED BY FDOT	
NHPP	29,811
TOTAL 435803 1	112,847
TOTAL 435803 1	112,847

ITEM NUMBER:436113 1
DISTRICT:04
ROADWAY ID:93180000

PROJECT DESCRIPTION:SR-802/LAKE WORTH RD. FROM SHERWOOD FOREST BLVD. TO SR-809 MILITARY TR
COUNTY:PALM BEACH
PROJECT LENGTH: 1.539MI

NON-SIS
TYPE OF WORK:LIGHTING
LANES EXIST/IMPROVED/ADDED: 3/ 3/ 0

FUND CODE	2023
PHASE: CONSTRUCTION / RESPONSIBLE AGENCY: MANAGED BY FDOT	
HSP	73
TOTAL 436113 1	73
TOTAL 436113 1	73

ITEM NUMBER:436304 1
DISTRICT:04
ROADWAY ID:93000147

PROJECT DESCRIPTION:SR-9/I-95 SOUTHBOUND RAMPS AT GATEWAY BLVD.
COUNTY:PALM BEACH
PROJECT LENGTH: .166MI

SIS
TYPE OF WORK:RESURFACING
LANES EXIST/IMPROVED/ADDED: 3/ 3/ 0

FUND CODE	2023
PHASE: CONSTRUCTION / RESPONSIBLE AGENCY: MANAGED BY FDOT	
NHPP	-33,300
TOTAL 436304 1	-33,300
TOTAL 436304 1	-33,300

FLORIDA DEPARTMENT OF TRANSPORTATION
OFFICE OF WORK PROGRAM
ANNUAL OBLIGATIONS REPORT
=====

PALM BEACH TPA

HIGHWAYS
=====

ITEM NUMBER:436307 1 PROJECT DESCRIPTION:SR-80/SOUTHERN BLVD AT FOREST HILL BLVD *SIS*
DISTRICT:04 COUNTY:PALM BEACH TYPE OF WORK:ADD TURN LANE(S)
ROADWAY ID:93120000 PROJECT LENGTH: .463MI LANES EXIST/IMPROVED/ADDED: 3/ 3/ 0

FUND CODE	2023

PHASE: CONSTRUCTION / RESPONSIBLE AGENCY: MANAGED BY FDOT	
NHPP	1,000
TOTAL 436307 1	1,000
TOTAL 436307 1	1,000

ITEM NUMBER:436894 2 PROJECT DESCRIPTION:EL CLAIRE RANCH ROAD OVER LWDD L-30 CANAL *NON-SIS*
DISTRICT:04 COUNTY:PALM BEACH TYPE OF WORK:BRIDGE REPLACEMENT
ROADWAY ID:93541000 PROJECT LENGTH: .099MI LANES EXIST/IMPROVED/ADDED: 2/ 2/ 0

FUND CODE	2023

PHASE: CONSTRUCTION / RESPONSIBLE AGENCY: MANAGED BY FDOT	
SU	-38,227
TOTAL 436894 2	-38,227
TOTAL 436894 2	-38,227

ITEM NUMBER:436894 4 PROJECT DESCRIPTION:SEMINOLE DRIVE @ L-16 CANAL *NON-SIS*
DISTRICT:04 COUNTY:PALM BEACH TYPE OF WORK:BRIDGE REPLACEMENT
ROADWAY ID:93900032 PROJECT LENGTH: .054MI LANES EXIST/IMPROVED/ADDED: 2/ 2/ 0

FUND CODE	2023

PHASE: RAILROAD AND UTILITIES / RESPONSIBLE AGENCY: MANAGED BY FDOT	
SA	-37,469
PHASE: CONSTRUCTION / RESPONSIBLE AGENCY: MANAGED BY FDOT	
SU	-46,692
TOTAL 436894 4	-84,161
TOTAL 436894 4	-84,161

ITEM NUMBER:436896 1 PROJECT DESCRIPTION:LOWSON BOULEVARD/SW 10TH STREET FROM DOVER ROAD TO US-1/SE 5TH AVENUE *NON-SIS*
DISTRICT:04 COUNTY:PALM BEACH TYPE OF WORK:BIKE LANE/SIDEWALK
ROADWAY ID:93000100 PROJECT LENGTH: 2.365MI LANES EXIST/IMPROVED/ADDED: 4/ 4/ 0

FUND CODE	2023

PHASE: CONSTRUCTION / RESPONSIBLE AGENCY: MANAGED BY CITY OF DELRAY BEACH	
SU	1,450,775
PHASE: CONSTRUCTION / RESPONSIBLE AGENCY: MANAGED BY FDOT	
SU	103,394
TOTAL 436896 1	1,554,169
TOTAL 436896 1	1,554,169

FLORIDA DEPARTMENT OF TRANSPORTATION
OFFICE OF WORK PROGRAM
ANNUAL OBLIGATIONS REPORT
=====

PALM BEACH TPA

HIGHWAYS
=====

ITEM NUMBER:436899 1 PROJECT DESCRIPTION:HAMLIN BOULEVARD FROM 190TH STREET TO 180TH AVENUE NORTH *NON-SIS*
DISTRICT:04 COUNTY:PALM BEACH TYPE OF WORK:SIDEWALK
ROADWAY ID:93900017 PROJECT LENGTH: .721MI LANES EXIST/IMPROVED/ADDED: 2/ 0/ 0

FUND CODE 2023

PHASE: CONSTRUCTION / RESPONSIBLE AGENCY: MANAGED BY FDOT
SA 7,168
TOTAL 436899 1 7,168
TOTAL 436899 1 7,168

ITEM NUMBER:436932 1 PROJECT DESCRIPTION:NORTH SHORE NEIGHBORHOOD MULTIPLE STREET SIDEWALK *NON-SIS*
DISTRICT:04 COUNTY:PALM BEACH TYPE OF WORK:SIDEWALK
ROADWAY ID:93900149 PROJECT LENGTH: 4.352MI LANES EXIST/IMPROVED/ADDED: 2/ 2/ 0

FUND CODE 2023

PHASE: CONSTRUCTION / RESPONSIBLE AGENCY: MANAGED BY FDOT
TALT -5,682
TOTAL 436932 1 -5,682
TOTAL 436932 1 -5,682

ITEM NUMBER:437279 1 PROJECT DESCRIPTION:SR-9/I-95 FROM SOUTH OF WOOLBRIGHT ROAD TO NORTH OF WOOLBRIGHT ROAD *SIS*
DISTRICT:04 COUNTY:PALM BEACH TYPE OF WORK:INTERCHANGE - ADD LANES
ROADWAY ID:93220000 PROJECT LENGTH: 3.214MI LANES EXIST/IMPROVED/ADDED: 6/ 6/ 0

FUND CODE 2023

PHASE: PRELIMINARY ENGINEERING / RESPONSIBLE AGENCY: MANAGED BY FDOT
NHPP 958,609
TOTAL 437279 1 958,609
TOTAL 437279 1 958,609

ITEM NUMBER:437836 1 PROJECT DESCRIPTION:SR-7/US-441 SOUTH OF SR-806/ATLANTIC AVE. TO SR-804/BOYNTON BEACH BLVD *NON-SIS*
DISTRICT:04 COUNTY:PALM BEACH TYPE OF WORK:RESURFACING
ROADWAY ID:93210000 PROJECT LENGTH: 5.090MI LANES EXIST/IMPROVED/ADDED: 3/ 3/ 0

FUND CODE 2023

PHASE: CONSTRUCTION / RESPONSIBLE AGENCY: MANAGED BY FDOT
HSP 825
TOTAL 437836 1 825
TOTAL 437836 1 825

ITEM NUMBER:437868 1 PROJECT DESCRIPTION:SR-80/SOUTHERN BLVD. RAMPS AND SR-7/US-441 *SIS*
DISTRICT:04 COUNTY:PALM BEACH TYPE OF WORK:ADD TURN LANE(S)
ROADWAY ID:93120100 PROJECT LENGTH: .914MI LANES EXIST/IMPROVED/ADDED: 2/ 2/ 1

FUND CODE 2023

PHASE: PRELIMINARY ENGINEERING / RESPONSIBLE AGENCY: MANAGED BY FDOT
NHPP 167,957

FLORIDA DEPARTMENT OF TRANSPORTATION
 OFFICE OF WORK PROGRAM
 ANNUAL OBLIGATIONS REPORT
 =====
HIGHWAYS
 =====

PHASE: GRANTS AND MISCELLANEOUS / RESPONSIBLE AGENCY: MANAGED BY FDOT
 NHPP 14,594
TOTAL 437868 1 182,551
TOTAL 437868 1 182,551

ITEM NUMBER:438289 1 PROJECT DESCRIPTION:SEACREST BLVD FROM NE 22 ST TO GULFSTREAM BLVD *NON-SIS*
 DISTRICT:04 COUNTY:PALM BEACH TYPE OF WORK:BIKE LANE/SIDEWALK
 ROADWAY ID:93512501 PROJECT LENGTH: .396MI LANES EXIST/IMPROVED/ADDED: 1/ 1/ 0

FUND CODE 2023

PHASE: CONSTRUCTION / RESPONSIBLE AGENCY: MANAGED BY FDOT
 TALU -989
TOTAL 438289 1 -989
TOTAL 438289 1 -989

ITEM NUMBER:438290 1 PROJECT DESCRIPTION:VILLAGE OF ROYAL PALM BEACH - VARIOUS LOCATIONS *NON-SIS*
 DISTRICT:04 COUNTY:PALM BEACH TYPE OF WORK:SIDEWALK
 ROADWAY ID:93900133 PROJECT LENGTH: 15.786MI LANES EXIST/IMPROVED/ADDED: 0/ 0/ 0

FUND CODE 2023

PHASE: CONSTRUCTION / RESPONSIBLE AGENCY: MANAGED BY FDOT
 TALT -4,739

PHASE: CONSTRUCTION / RESPONSIBLE AGENCY: MANAGED BY VILLAGE OF ROYAL PALM BEACH
 TALU -131,018
 TALT -10,782
TOTAL 438290 1 -146,539
TOTAL 438290 1 -146,539

ITEM NUMBER:438291 1 PROJECT DESCRIPTION:BELLE GLADE CITYWIDE - VARIOUS LOCATIONS *NON-SIS*
 DISTRICT:04 COUNTY:PALM BEACH TYPE OF WORK:SIDEWALK
 ROADWAY ID:93000065 PROJECT LENGTH: 2.562MI LANES EXIST/IMPROVED/ADDED: 2/ 0/ 0

FUND CODE 2023

PHASE: CONSTRUCTION / RESPONSIBLE AGENCY: MANAGED BY FDOT
 SA 340,987
 TALU -17,435
TOTAL 438291 1 323,552
TOTAL 438291 1 323,552

ITEM NUMBER:438384 1 PROJECT DESCRIPTION:AUSTRALIAN AVE FROM 1ST ST TO BLUE HERON BLVD *NON-SIS*
 DISTRICT:04 COUNTY:PALM BEACH TYPE OF WORK:LIGHTING
 ROADWAY ID:93025502 PROJECT LENGTH: 1.130MI LANES EXIST/IMPROVED/ADDED: 2/ 2/ 0

FUND CODE 2023

PHASE: PRELIMINARY ENGINEERING / RESPONSIBLE AGENCY: MANAGED BY FDOT
 SU -3,706

FLORIDA DEPARTMENT OF TRANSPORTATION
 OFFICE OF WORK PROGRAM
 ANNUAL OBLIGATIONS REPORT
 =====
HIGHWAYS
 =====

PHASE: CONSTRUCTION / RESPONSIBLE AGENCY: MANAGED BY FDOT
 SU 23,623
TOTAL 438384 1 19,917
TOTAL 438384 1 19,917

ITEM NUMBER:438385 1 PROJECT DESCRIPTION:WEST PALM BEACH - VARIOUS LOCATIONS *NON-SIS*
 DISTRICT:04 COUNTY:PALM BEACH TYPE OF WORK:SIDEWALK
 ROADWAY ID:93900045 PROJECT LENGTH: 10.494MI LANES EXIST/IMPROVED/ADDED: 0/ 0/ 0

FUND CODE 2023

PHASE: CONSTRUCTION / RESPONSIBLE AGENCY: MANAGED BY CITY OF WEST PALM BEACH
 TALT -50,791
 TALU -187,013
 PHASE: CONSTRUCTION / RESPONSIBLE AGENCY: MANAGED BY FDOT
 TALU -4,915
TOTAL 438385 1 -242,719
TOTAL 438385 1 -242,719

ITEM NUMBER:438386 2 PROJECT DESCRIPTION:SR-5/US-1 FROM 59TH ST TO SR-850/NORTHLAKE BLVD *SIS*
 DISTRICT:04 COUNTY:PALM BEACH TYPE OF WORK:BIKE LANE/SIDEWALK
 ROADWAY ID:93020000 PROJECT LENGTH: 3.065MI LANES EXIST/IMPROVED/ADDED: 4/ 0/ 0

FUND CODE 2023

PHASE: PRELIMINARY ENGINEERING / RESPONSIBLE AGENCY: MANAGED BY FDOT
 SU 12,572
 PHASE: RAILROAD AND UTILITIES / RESPONSIBLE AGENCY: MANAGED BY FDOT
 SU 15,000
TOTAL 438386 2 27,572
TOTAL 438386 2 27,572

ITEM NUMBER:438394 1 PROJECT DESCRIPTION:HOMEWOOD BOULEVARD FROM OLD GERMANTOWN ROAD TO LOWSON BOULEVARD *NON-SIS*
 DISTRICT:04 COUNTY:PALM BEACH TYPE OF WORK:BIKE LANE/SIDEWALK
 ROADWAY ID:93919000 PROJECT LENGTH: .783MI LANES EXIST/IMPROVED/ADDED: 2/ 2/ 0

FUND CODE 2023

PHASE: PRELIMINARY ENGINEERING / RESPONSIBLE AGENCY: MANAGED BY FDOT
 SU -599
 PHASE: CONSTRUCTION / RESPONSIBLE AGENCY: MANAGED BY FDOT
 GFSU 379,237
 SU 195,600
TOTAL 438394 1 574,238
TOTAL 438394 1 574,238

FLORIDA DEPARTMENT OF TRANSPORTATION
OFFICE OF WORK PROGRAM
ANNUAL OBLIGATIONS REPORT
=====

PALM BEACH TPA

HIGHWAYS
=====

ITEM NUMBER:438395 1 PROJECT DESCRIPTION:GEORGE BUSH BOULEVARD FROM NE 2ND AVENUE TO SR-A1A *NON-SIS*
DISTRICT:04 COUNTY:PALM BEACH TYPE OF WORK:BIKE LANE/SIDEWALK
ROADWAY ID:93660000 PROJECT LENGTH: .847MI LANES EXIST/IMPROVED/ADDED: 2/ 2/ 0

FUND CODE	2023
PHASE: PRELIMINARY ENGINEERING / RESPONSIBLE AGENCY: MANAGED BY FDOT SU	-29,891
PHASE: CONSTRUCTION / RESPONSIBLE AGENCY: MANAGED BY FDOT GFSA	10,324
SU	154,544
PHASE: GRANTS AND MISCELLANEOUS / RESPONSIBLE AGENCY: MANAGED BY FDOT SU	-2,831
TOTAL 438395 1	132,146
TOTAL 438395 1	132,146

ITEM NUMBER:438402 1 PROJECT DESCRIPTION:NE 5TH AVENUE FROM BOCA RATON ROAD TO SR-5/US-1 *NON-SIS*
DISTRICT:04 COUNTY:PALM BEACH TYPE OF WORK:BIKE LANE/SIDEWALK
ROADWAY ID:93000217 PROJECT LENGTH: 1.119MI LANES EXIST/IMPROVED/ADDED: 3/ 3/ 0

FUND CODE	2023
PHASE: CONSTRUCTION / RESPONSIBLE AGENCY: MANAGED BY FDOT SU	-7,240
TOTAL 438402 1	-7,240
TOTAL 438402 1	-7,240

ITEM NUMBER:438881 1 PROJECT DESCRIPTION:W PALMETTO ROAD SFRTA CROSSING NO. 628165L *NON-SIS*
DISTRICT:04 COUNTY:PALM BEACH TYPE OF WORK:RAIL SAFETY PROJECT
ROADWAY ID:93260000 PROJECT LENGTH: .010MI LANES EXIST/IMPROVED/ADDED: 3/ 3/ 0

FUND CODE	2023
PHASE: RAILROAD AND UTILITIES / RESPONSIBLE AGENCY: MANAGED BY FDOT RHH	306,842
TOTAL 438881 1	306,842
TOTAL 438881 1	306,842

ITEM NUMBER:439755 1 PROJECT DESCRIPTION:SR-9/I-95 SOUTHBOUND RAMPS AT SR-704/OKEECHOBEE BOULEVARD *SIS*
DISTRICT:04 COUNTY:PALM BEACH TYPE OF WORK:ADD RIGHT TURN LANE(S)
ROADWAY ID:93280000 PROJECT LENGTH: .164MI LANES EXIST/IMPROVED/ADDED: 4/ 4/ 1

FUND CODE	2023
PHASE: CONSTRUCTION / RESPONSIBLE AGENCY: MANAGED BY FDOT NHPP	-14
TOTAL 439755 1	-14
TOTAL 439755 1	-14

FLORIDA DEPARTMENT OF TRANSPORTATION
OFFICE OF WORK PROGRAM
ANNUAL OBLIGATIONS REPORT
=====

PALM BEACH TPA

HIGHWAYS
=====

ITEM NUMBER:439842 1 PROJECT DESCRIPTION:SR-25/US-27 FROM THE BROWARD/PALM BEACH COUNTYLINE TO MP 12.626 *SIS*
DISTRICT:04 COUNTY:PALM BEACH TYPE OF WORK:RESURFACING
ROADWAY ID:93160000 PROJECT LENGTH: 12.626MI LANES EXIST/IMPROVED/ADDED: 3/ 3/ 0

FUND CODE	2023
PHASE: CONSTRUCTION / RESPONSIBLE AGENCY: MANAGED BY FDOT	
GFSA	-39,246
HSP	66,497
SA	-88,154
TOTAL 439842 1	-60,903
TOTAL 439842 1	-60,903

ITEM NUMBER:439844 1 PROJECT DESCRIPTION:SR-804/BOYNTON BEACH BLVD. FROM LYONS ROAD TO E. OF FLORIDA TURNPIKE *NON-SIS*
DISTRICT:04 COUNTY:PALM BEACH TYPE OF WORK:RESURFACING
ROADWAY ID:93200000 PROJECT LENGTH: 1.192MI LANES EXIST/IMPROVED/ADDED: 3/ 3/ 0

FUND CODE	2023
PHASE: CONSTRUCTION / RESPONSIBLE AGENCY: MANAGED BY FDOT	
SA	186,584
TOTAL 439844 1	186,584
TOTAL 439844 1	186,584

ITEM NUMBER:439845 1 PROJECT DESCRIPTION:SR-715 FROM SR-80 TO W. OF CANAL STREET SOUTH *NON-SIS*
DISTRICT:04 COUNTY:PALM BEACH TYPE OF WORK:RESURFACING
ROADWAY ID:93290000 PROJECT LENGTH: 2.036MI LANES EXIST/IMPROVED/ADDED: 2/ 2/ 0

FUND CODE	2023
PHASE: CONSTRUCTION / RESPONSIBLE AGENCY: MANAGED BY FDOT	
SA	5,000
TOTAL 439845 1	5,000
TOTAL 439845 1	5,000

ITEM NUMBER:439929 1 PROJECT DESCRIPTION:SR-25/US-27 FROM MP 12.599 TO SOUTH OF SOUTH BAY MP 25.854 *SIS*
DISTRICT:04 COUNTY:PALM BEACH TYPE OF WORK:SAFETY PROJECT
ROADWAY ID:93160000 PROJECT LENGTH: 13.228MI LANES EXIST/IMPROVED/ADDED: 3/ 3/ 0

FUND CODE	2023
PHASE: CONSTRUCTION / RESPONSIBLE AGENCY: MANAGED BY FDOT	
HSP	234,056
SA	9,056
TOTAL 439929 1	243,112
TOTAL 439929 1	243,112

FLORIDA DEPARTMENT OF TRANSPORTATION
 OFFICE OF WORK PROGRAM
 ANNUAL OBLIGATIONS REPORT
 =====
HIGHWAYS
 =====

ITEM NUMBER:439930 1
 DISTRICT:04
 ROADWAY ID:93160000

PROJECT DESCRIPTION:SR-25/US-27 AT CR-827 & OKEELANTA RD INTERSECTIONS
 COUNTY:PALM BEACH
 PROJECT LENGTH: 3.073MI

SIS
 TYPE OF WORK:ADD SPECIAL USE LANE
 LANES EXIST/IMPROVED/ADDED: 4/ 0/ 2

FUND CODE	2023
PHASE: PRELIMINARY ENGINEERING / RESPONSIBLE AGENCY: MANAGED BY FDOT HSP	-16,226
PHASE: CONSTRUCTION / RESPONSIBLE AGENCY: MANAGED BY FDOT HSP	200,305
SA	-76,809
TOTAL 439930 1	107,270
TOTAL 439930 1	107,270

ITEM NUMBER:440015 1
 DISTRICT:04
 ROADWAY ID:93000284

PROJECT DESCRIPTION:NORTH SHORE PEDESTRIAN BRIDGE
 COUNTY:PALM BEACH
 PROJECT LENGTH: .070MI

NON-SIS
 TYPE OF WORK:PEDESTRIAN/WILDLIFE OVERPASS
 LANES EXIST/IMPROVED/ADDED: 2/ 2/ 0

FUND CODE	2023
PHASE: PRELIMINARY ENGINEERING / RESPONSIBLE AGENCY: MANAGED BY FDOT TALU	33,137
PHASE: GRANTS AND MISCELLANEOUS / RESPONSIBLE AGENCY: MANAGED BY FDOT TALU	7,160
TOTAL 440015 1	40,297
TOTAL 440015 1	40,297

ITEM NUMBER:440017 1
 DISTRICT:04
 ROADWAY ID:

PROJECT DESCRIPTION:ALLEY ENHANCEMENT FROM SE 10TH ST TO SOUTH OF ATLANTIC AVE
 COUNTY:PALM BEACH
 PROJECT LENGTH: .000

NON-SIS
 TYPE OF WORK:BIKE PATH/TRAIL
 LANES EXIST/IMPROVED/ADDED: 0/ 0/ 0

FUND CODE	2023
PHASE: CONSTRUCTION / RESPONSIBLE AGENCY: MANAGED BY FDOT TALT	-289
TALU	-2,003
TOTAL 440017 1	-2,292
TOTAL 440017 1	-2,292

ITEM NUMBER:440043 1
 DISTRICT:04
 ROADWAY ID:93000102

PROJECT DESCRIPTION:BRANT DR BRIDGE REPLACEMENT FR OREGON LN TO AVOCET RD
 COUNTY:PALM BEACH
 PROJECT LENGTH: .104MI

NON-SIS
 TYPE OF WORK:BRIDGE REPLACEMENT
 LANES EXIST/IMPROVED/ADDED: 2/ 2/ 0

FUND CODE	2023
PHASE: CONSTRUCTION / RESPONSIBLE AGENCY: MANAGED BY FDOT CM	1,426,856
SU	44,464
TOTAL 440043 1	1,471,320
TOTAL 440043 1	1,471,320

FLORIDA DEPARTMENT OF TRANSPORTATION
 OFFICE OF WORK PROGRAM
 ANNUAL OBLIGATIONS REPORT
 =====
HIGHWAYS
 =====

ITEM NUMBER:440044 1 PROJECT DESCRIPTION:BIG BLUE TRACE FROM SOUTH SHORE BLVD TO WELLINGTON TRACE *NON-SIS*
 DISTRICT:04 COUNTY:PALM BEACH TYPE OF WORK:BIKE PATH/TRAIL
 ROADWAY ID:93564000 PROJECT LENGTH: 1.470MI LANES EXIST/IMPROVED/ADDED: 2/ 2/ 0

FUND CODE	2023
<hr/>	
PHASE: CONSTRUCTION / RESPONSIBLE AGENCY: MANAGED BY FDOT	
SU	-5,511
TOTAL 440044 1	-5,511
TOTAL 440044 1	-5,511

ITEM NUMBER:440045 1 PROJECT DESCRIPTION:TRAFFIC CALMING ENHANCEMENTS FOR INDIAN TRAIL IMPROVEMENT DISTRICT *NON-SIS*
 DISTRICT:04 COUNTY:PALM BEACH TYPE OF WORK:MISCELLANEOUS CONSTRUCTION
 ROADWAY ID:93674000 PROJECT LENGTH: 2.940MI LANES EXIST/IMPROVED/ADDED: 2/ 0/ 0

FUND CODE	2023
<hr/>	
PHASE: CONSTRUCTION / RESPONSIBLE AGENCY: MANAGED BY FDOT	
SU	-15,906
TOTAL 440045 1	-15,906
TOTAL 440045 1	-15,906

ITEM NUMBER:440830 1 PROJECT DESCRIPTION:SR-782/LINTON BLVD @ SFRC CROSSING# 628160C *NON-SIS*
 DISTRICT:04 COUNTY:PALM BEACH TYPE OF WORK:RAIL SAFETY PROJECT
 ROADWAY ID:93022501 PROJECT LENGTH: .001MI LANES EXIST/IMPROVED/ADDED: 3/ 3/ 0

FUND CODE	2023
<hr/>	
PHASE: CONSTRUCTION / RESPONSIBLE AGENCY: MANAGED BY FDOT	
SA	2,000
TOTAL 440830 1	2,000
TOTAL 440830 1	2,000

ITEM NUMBER:441527 1 PROJECT DESCRIPTION:NORTHMORE NEIGHBORHOOD VARIOUS LOCATIONS *NON-SIS*
 DISTRICT:04 COUNTY:PALM BEACH TYPE OF WORK:SIDEWALK
 ROADWAY ID:93900180 PROJECT LENGTH: 2.007MI LANES EXIST/IMPROVED/ADDED: 2/ 2/ 0

FUND CODE	2023
<hr/>	
PHASE: PRELIMINARY ENGINEERING / RESPONSIBLE AGENCY: MANAGED BY FDOT	
TALT	-2,449
TOTAL 441527 1	-2,449
TOTAL 441527 1	-2,449

FLORIDA DEPARTMENT OF TRANSPORTATION
 OFFICE OF WORK PROGRAM
 ANNUAL OBLIGATIONS REPORT
 =====
HIGHWAYS
 =====

ITEM NUMBER:441530 1 PROJECT DESCRIPTION:BELVEDERE HEIGHTS - VARIOUS LOCATIONS *NON-SIS*
 DISTRICT:04 COUNTY:PALM BEACH TYPE OF WORK:LIGHTING
 ROADWAY ID:93900187 PROJECT LENGTH: .751MI LANES EXIST/IMPROVED/ADDED: 2/ 2/ 0

FUND CODE	2023
<hr/>	
PHASE: CONSTRUCTION / RESPONSIBLE AGENCY: MANAGED BY FDOT	
TALU	-17,445
TOTAL 441530 1	-17,445
TOTAL 441530 1	-17,445

ITEM NUMBER:441531 1 PROJECT DESCRIPTION:PATHWAY FROM LAMSTEIN LANE TO LA MANCHA AVENUE *NON-SIS*
 DISTRICT:04 COUNTY:PALM BEACH TYPE OF WORK:LIGHTING
 ROADWAY ID: PROJECT LENGTH: .000 LANES EXIST/IMPROVED/ADDED: 0/ 0/ 0

FUND CODE	2023
<hr/>	
PHASE: CONSTRUCTION / RESPONSIBLE AGENCY: MANAGED BY FDOT	
TALT	-131
TALU	-168
TOTAL 441531 1	-299
TOTAL 441531 1	-299

ITEM NUMBER:441532 1 PROJECT DESCRIPTION:BARWICK ROAD FROM WEST ATLANTIC AVENUE TO LAKE IDA ROAD *NON-SIS*
 DISTRICT:04 COUNTY:PALM BEACH TYPE OF WORK:BIKE LANE/SIDEWALK
 ROADWAY ID:93825000 PROJECT LENGTH: 1.043MI LANES EXIST/IMPROVED/ADDED: 2/ 2/ 0

FUND CODE	2023
<hr/>	
PHASE: CONSTRUCTION / RESPONSIBLE AGENCY: MANAGED BY CITY OF DELRAY BEACH	
CARU	1,692,221
SU	2,235,340
PHASE: CONSTRUCTION / RESPONSIBLE AGENCY: MANAGED BY FDOT	
SU	259,660
TOTAL 441532 1	4,187,221
TOTAL 441532 1	4,187,221

ITEM NUMBER:441533 1 PROJECT DESCRIPTION:LINDELL BLVD FROM WEST OF SR-811/SOUTH DIXIE HWY TO SW 10TH AVE *NON-SIS*
 DISTRICT:04 COUNTY:PALM BEACH TYPE OF WORK:BIKE LANE/SIDEWALK
 ROADWAY ID:93000102 PROJECT LENGTH: 1.302MI LANES EXIST/IMPROVED/ADDED: 2/ 2/ 0

FUND CODE	2023
<hr/>	
PHASE: PRELIMINARY ENGINEERING / RESPONSIBLE AGENCY: MANAGED BY FDOT	
SU	-383
PHASE: CONSTRUCTION / RESPONSIBLE AGENCY: MANAGED BY CITY OF DELRAY BEACH	
CARU	2,422,292
SU	2,193,943
PHASE: CONSTRUCTION / RESPONSIBLE AGENCY: MANAGED BY FDOT	
SU	301,057
TOTAL 441533 1	4,916,909
TOTAL 441533 1	4,916,909

FLORIDA DEPARTMENT OF TRANSPORTATION
OFFICE OF WORK PROGRAM
ANNUAL OBLIGATIONS REPORT
=====

PALM BEACH TPA

HIGHWAYS
=====

ITEM NUMBER:441570 1	PROJECT DESCRIPTION:36TH STREET FROM N AUSTRALIAN AVENUE TO NORTH FLAGLER DRIVE	*NON-SIS*
DISTRICT:04	COUNTY:PALM BEACH	
ROADWAY ID:93000129	PROJECT LENGTH: 1.070MI	TYPE OF WORK:BIKE LANE/SIDEWALK
		LANES EXIST/IMPROVED/ADDED: 2/ 0/ 0
FUND CODE	2023	
-----	-----	
PHASE: PRELIMINARY ENGINEERING / RESPONSIBLE AGENCY: MANAGED BY FDOT		
SU	5,000	
PHASE: GRANTS AND MISCELLANEOUS / RESPONSIBLE AGENCY: MANAGED BY FDOT		
SU	-9,333	
TOTAL 441570 1	-4,333	
TOTAL 441570 1	-4,333	

ITEM NUMBER:441572 1	PROJECT DESCRIPTION:INDIANTOWN ROAD FROM SR-5/US-1 TO A1A	*NON-SIS*
DISTRICT:04	COUNTY:PALM BEACH	
ROADWAY ID:93190000	PROJECT LENGTH: .513MI	TYPE OF WORK:BIKE LANE/SIDEWALK
		LANES EXIST/IMPROVED/ADDED: 4/ 4/ 0
FUND CODE	2023	
-----	-----	
PHASE: CONSTRUCTION / RESPONSIBLE AGENCY: MANAGED BY TOWN OF JUPITER		
SU	-1,626,836	
TOTAL 441572 1	-1,626,836	
TOTAL 441572 1	-1,626,836	

ITEM NUMBER:441586 1	PROJECT DESCRIPTION:BRANT BRIDGE CONNECTOR	*NON-SIS*
DISTRICT:04	COUNTY:PALM BEACH	
ROADWAY ID:93900186	PROJECT LENGTH: .330MI	TYPE OF WORK:BIKE LANE/SIDEWALK
		LANES EXIST/IMPROVED/ADDED: 2/ 2/ 0
FUND CODE	2023	
-----	-----	
PHASE: PRELIMINARY ENGINEERING / RESPONSIBLE AGENCY: MANAGED BY FDOT		
SU	5,000	
TOTAL 441586 1	5,000	
TOTAL 441586 1	5,000	

ITEM NUMBER:441631 1	PROJECT DESCRIPTION:SR-25/US-27 FROM HENDRY/PALM BEACH COUNTYLINE TO SR-80	*SIS*
DISTRICT:04	COUNTY:PALM BEACH	
ROADWAY ID:93100000	PROJECT LENGTH: 12.666MI	TYPE OF WORK:RESURFACING
		LANES EXIST/IMPROVED/ADDED: 2/ 2/ 0
FUND CODE	2023	
-----	-----	
PHASE: CONSTRUCTION / RESPONSIBLE AGENCY: MANAGED BY FDOT		
SA	300,106	
TOTAL 441631 1	300,106	
TOTAL 441631 1	300,106	

FLORIDA DEPARTMENT OF TRANSPORTATION
OFFICE OF WORK PROGRAM
ANNUAL OBLIGATIONS REPORT
=====

PALM BEACH TPA

HIGHWAYS
=====

ITEM NUMBER:441632 1 PROJECT DESCRIPTION:SR-802/LAKE WORTH ROAD FR RAULERSON DR TO PALM BEACH STATE COLLEGE ENT *NON-SIS*
DISTRICT:04 COUNTY:PALM BEACH TYPE OF WORK:RESURFACING
ROADWAY ID:93180000 PROJECT LENGTH: 1.862MI LANES EXIST/IMPROVED/ADDED: 3/ 3/ 0

FUND CODE	2023
PHASE: CONSTRUCTION / RESPONSIBLE AGENCY: MANAGED BY FDOT	
HSP	44,270
SA	5,000
TOTAL 441632 1	49,270
TOTAL 441632 1	49,270

ITEM NUMBER:441755 1 PROJECT DESCRIPTION:SR-5/US-1 FROM BROWARD/PALM BEACH COUNTY LINE TO SR-794/YAMATO RD *NON-SIS*
DISTRICT:04 COUNTY:PALM BEACH TYPE OF WORK:ATMS - ARTERIAL TRAFFIC MGMT
ROADWAY ID:93010000 PROJECT LENGTH: 5.992MI LANES EXIST/IMPROVED/ADDED: 3/ 3/ 0

FUND CODE	2023
PHASE: CONSTRUCTION / RESPONSIBLE AGENCY: MANAGED BY FDOT	
SA	-437,982
TOTAL 441755 1	-437,982
TOTAL 441755 1	-437,982

ITEM NUMBER:441756 1 PROJECT DESCRIPTION:SR-80 FROM SR-15 TO CR-880 - PHASE 1 *SIS*
DISTRICT:04 COUNTY:PALM BEACH TYPE OF WORK:LIGHTING
ROADWAY ID:93110001 PROJECT LENGTH: 18.181MI LANES EXIST/IMPROVED/ADDED: 2/ 0/ 0

FUND CODE	2023
PHASE: PRELIMINARY ENGINEERING / RESPONSIBLE AGENCY: MANAGED BY FDOT	
SU	10,000
PHASE: RAILROAD AND UTILITIES / RESPONSIBLE AGENCY: MANAGED BY FDOT	
GFSU	8,772,014
SU	6,227,986
PHASE: CONSTRUCTION / RESPONSIBLE AGENCY: MANAGED BY FDOT	
GFSU	5,000
TOTAL 441756 1	15,015,000
TOTAL 441756 1	15,015,000

ITEM NUMBER:441773 1 PROJECT DESCRIPTION:SR-704/OKEECHOBEE BLVD FROM S TAMARIND AVENUE TO S QUADRILLE BOULEVARD *NON-SIS*
DISTRICT:04 COUNTY:PALM BEACH TYPE OF WORK:LIGHTING
ROADWAY ID:93280000 PROJECT LENGTH: .409MI LANES EXIST/IMPROVED/ADDED: 4/ 4/ 0

FUND CODE	2023
PHASE: PRELIMINARY ENGINEERING / RESPONSIBLE AGENCY: MANAGED BY FDOT	
HSP	1,714
TOTAL 441773 1	1,714
TOTAL 441773 1	1,714

FLORIDA DEPARTMENT OF TRANSPORTATION
OFFICE OF WORK PROGRAM
ANNUAL OBLIGATIONS REPORT
=====

PALM BEACH TPA

HIGHWAYS
=====

ITEM NUMBER:441775 1 PROJECT DESCRIPTION:SR-805/DIXIE HWY FROM EB SR-802/LAKE AVE TO WB SR-802/LUCERNE AVE *NON-SIS*
DISTRICT:04 COUNTY:PALM BEACH TYPE OF WORK:TRAFFIC SIGNAL UPDATE
ROADWAY ID:93050000 PROJECT LENGTH: .084MI LANES EXIST/IMPROVED/ADDED: 4/ 0/ 0

FUND CODE	2023
PHASE: PRELIMINARY ENGINEERING / RESPONSIBLE AGENCY: MANAGED BY FDOT	
HSP	75,752
SA	500
PHASE: CONSTRUCTION / RESPONSIBLE AGENCY: MANAGED BY FDOT	
HSP	113,709
SA	-24,044
PHASE: GRANTS AND MISCELLANEOUS / RESPONSIBLE AGENCY: MANAGED BY FDOT	
HSP	2,803
TOTAL 441775 1	168,720
TOTAL 441775 1	168,720

ITEM NUMBER:441776 1 PROJECT DESCRIPTION:SR-9/I-95 FROM S. OF 10TH AVE N. TO SR-882/FOREST HILL BOULEVARD *SIS*
DISTRICT:04 COUNTY:PALM BEACH TYPE OF WORK:SAFETY PROJECT
ROADWAY ID:93220000 PROJECT LENGTH: 2.662MI LANES EXIST/IMPROVED/ADDED: 6/ 6/ 0

FUND CODE	2023
PHASE: PRELIMINARY ENGINEERING / RESPONSIBLE AGENCY: MANAGED BY FDOT	
HSP	26,879
SA	1,657
PHASE: CONSTRUCTION / RESPONSIBLE AGENCY: MANAGED BY FDOT	
CM	26,517
SU	26,461
TOTAL 441776 1	81,514
TOTAL 441776 1	81,514

ITEM NUMBER:442094 1 PROJECT DESCRIPTION:BOUTWELL RD FROM SR-802/LAKE WORTH RD TO 7TH AVE NORTH *NON-SIS*
DISTRICT:04 COUNTY:PALM BEACH TYPE OF WORK:ADD TURN LANE(S)
ROADWAY ID:93000177 PROJECT LENGTH: .591MI LANES EXIST/IMPROVED/ADDED: 2/ 0/ 1

FUND CODE	2023
PHASE: CONSTRUCTION / RESPONSIBLE AGENCY: MANAGED BY FDOT	
SU	-4,858
TOTAL 442094 1	-4,858
TOTAL 442094 1	-4,858

FLORIDA DEPARTMENT OF TRANSPORTATION
 OFFICE OF WORK PROGRAM
 ANNUAL OBLIGATIONS REPORT
 =====
HIGHWAYS
 =====

ITEM NUMBER:442320 1
 DISTRICT:04
 ROADWAY ID:93130000

PROJECT DESCRIPTION:US-98/441/EAST MAIN STREET @ SCFE CROSSING 272282T
 COUNTY:PALM BEACH
 PROJECT LENGTH: .049MI

SIS
 TYPE OF WORK:RAIL SAFETY PROJECT
 LANES EXIST/IMPROVED/ADDED: 2/ 2/ 0

FUND CODE	2023
<hr/>	
PHASE: RAILROAD AND UTILITIES / RESPONSIBLE AGENCY: MANAGED BY FDOT RHH	86,891
TOTAL 442320 1	86,891
TOTAL 442320 1	86,891

ITEM NUMBER:442321 1
 DISTRICT:04
 ROADWAY ID:93110001

PROJECT DESCRIPTION:US-98/441/SR-80 @ SCFE CROSSING 853357V
 COUNTY:PALM BEACH
 PROJECT LENGTH: .023MI

SIS
 TYPE OF WORK:RAIL SAFETY PROJECT
 LANES EXIST/IMPROVED/ADDED: 2/ 2/ 0

FUND CODE	2023
<hr/>	
PHASE: RAILROAD AND UTILITIES / RESPONSIBLE AGENCY: MANAGED BY FDOT RHH	52,428
TOTAL 442321 1	52,428
TOTAL 442321 1	52,428

ITEM NUMBER:442891 1
 DISTRICT:04
 ROADWAY ID:93040000

PROJECT DESCRIPTION:SR-5/US-1 OVER EARMAN RIVER (C-17) BRIDGE 930003
 COUNTY:PALM BEACH
 PROJECT LENGTH: .175MI

NON-SIS
 TYPE OF WORK:BRIDGE REPLACEMENT
 LANES EXIST/IMPROVED/ADDED: 3/ 3/ 0

FUND CODE	2023
<hr/>	
PHASE: PRELIMINARY ENGINEERING / RESPONSIBLE AGENCY: MANAGED BY FDOT NHBR	1,000
PHASE: RIGHT OF WAY / RESPONSIBLE AGENCY: MANAGED BY FDOT GFBR	3,004,600
PHASE: CONSTRUCTION / RESPONSIBLE AGENCY: MANAGED BY FDOT SA	53,477
PHASE: GRANTS AND MISCELLANEOUS / RESPONSIBLE AGENCY: MANAGED BY FDOT NHBR	1,000
TOTAL 442891 1	3,060,077
TOTAL 442891 1	3,060,077

ITEM NUMBER:443155 1
 DISTRICT:04
 ROADWAY ID:93140000

PROJECT DESCRIPTION:HURRICANE IRMA:SR-700 AT HATTON HWY & TRIANGLE PARK WASHOUT
 COUNTY:PALM BEACH
 PROJECT LENGTH: 6.249MI

NON-SIS
 TYPE OF WORK:EMERGENCY OPERATIONS
 LANES EXIST/IMPROVED/ADDED: 2/ 0/ 0

FUND CODE	2023
<hr/>	
PHASE: CONSTRUCTION / RESPONSIBLE AGENCY: MANAGED BY FDOT ER17	-20,375
TOTAL 443155 1	-20,375
TOTAL 443155 1	-20,375

FLORIDA DEPARTMENT OF TRANSPORTATION
 OFFICE OF WORK PROGRAM
 ANNUAL OBLIGATIONS REPORT
 =====
HIGHWAYS
 =====

ITEM NUMBER:443839 1 PROJECT DESCRIPTION:SR-809/MILITARY TRAIL FROM SUSSEX AVENUE TO CANAL 9 ROAD
 DISTRICT:04 COUNTY:PALM BEACH
 ROADWAY ID:93070000 PROJECT LENGTH: .345MI

NON-SIS
 TYPE OF WORK:LIGHTING
 LANES EXIST/IMPROVED/ADDED: 3/ 3/ 0

FUND CODE	2023
<hr/>	
PHASE: PRELIMINARY ENGINEERING / RESPONSIBLE AGENCY: MANAGED BY FDOT	
HSP	27,737
TOTAL 443839 1	27,737
TOTAL 443839 1	27,737

ITEM NUMBER:443843 1 PROJECT DESCRIPTION:SR-802/LAKE WORTH ROAD AT HAVERHILL ROAD
 DISTRICT:04 COUNTY:PALM BEACH
 ROADWAY ID:93180000 PROJECT LENGTH: .148MI

NON-SIS
 TYPE OF WORK:INTERSECTION IMPROVEMENT
 LANES EXIST/IMPROVED/ADDED: 6/ 0/ 0

FUND CODE	2023
<hr/>	
PHASE: PRELIMINARY ENGINEERING / RESPONSIBLE AGENCY: MANAGED BY FDOT	
HSP	90,563
TOTAL 443843 1	90,563
TOTAL 443843 1	90,563

ITEM NUMBER:443994 1 PROJECT DESCRIPTION:SR-15/US-441 FROM SOUTH OF SHIRLEY DR TO EAST MAIN STREET
 DISTRICT:04 COUNTY:PALM BEACH
 ROADWAY ID:93130000 PROJECT LENGTH: 1.975MI

SIS
 TYPE OF WORK:RESURFACING
 LANES EXIST/IMPROVED/ADDED: 2/ 2/ 0

FUND CODE	2023
<hr/>	
PHASE: CONSTRUCTION / RESPONSIBLE AGENCY: MANAGED BY FDOT	
NHRE	-103
SA	22,784
TOTAL 443994 1	22,681
TOTAL 443994 1	22,681

ITEM NUMBER:444121 1 PROJECT DESCRIPTION:SR-9/I-95 AT BELVEDERE RD; SOUTHBOUND OFF RAMP
 DISTRICT:04 COUNTY:PALM BEACH
 ROADWAY ID:93220000 PROJECT LENGTH: .434MI

SIS
 TYPE OF WORK:INTERCHANGE JUSTIFICA/MODIFICA
 LANES EXIST/IMPROVED/ADDED: 5/ 5/ 0

FUND CODE	2023
<hr/>	
PHASE: PRELIMINARY ENGINEERING / RESPONSIBLE AGENCY: MANAGED BY FDOT	
SA	10,000
TOTAL 444121 1	10,000
TOTAL 444121 1	10,000

FLORIDA DEPARTMENT OF TRANSPORTATION
OFFICE OF WORK PROGRAM
ANNUAL OBLIGATIONS REPORT
=====

PALM BEACH TPA

HIGHWAYS
=====

ITEM NUMBER:444350 1 PROJECT DESCRIPTION:CLEAR LAKE TRAIL FROM SR-704/OKEECHOBEE BLVD TO PALM BEACH LAKES BLVD *NON-SIS*
DISTRICT:04 COUNTY:PALM BEACH TYPE OF WORK:BIKE PATH/TRAIL
ROADWAY ID: PROJECT LENGTH: .000 LANES EXIST/IMPROVED/ADDED: 0/ 0/ 0

FUND CODE	2023
PHASE: CONSTRUCTION / RESPONSIBLE AGENCY: MANAGED BY CITY OF WEST PALM BEACH TALU	514,541
PHASE: CONSTRUCTION / RESPONSIBLE AGENCY: MANAGED BY FDOT TALT	38,970
TOTAL 444350 1	553,511
TOTAL 444350 1	553,511

ITEM NUMBER:444366 1 PROJECT DESCRIPTION:CR-A1A/OCEAN DR FROM N OF DONALD ROSS ROAD TO S OF INDIANTOWN ROAD *NON-SIS*
DISTRICT:04 COUNTY:PALM BEACH TYPE OF WORK:SIGNING/PAVEMENT MARKINGS
ROADWAY ID:93760000 PROJECT LENGTH: 3.379MI LANES EXIST/IMPROVED/ADDED: 2/ 2/ 0

FUND CODE	2023
PHASE: PRELIMINARY ENGINEERING / RESPONSIBLE AGENCY: MANAGED BY FDOT TALT	-2,793
PHASE: CONSTRUCTION / RESPONSIBLE AGENCY: MANAGED BY PALM BEACH COUNTY BOARD OF COUN TALT	89,945
TOTAL 444366 1	87,152
TOTAL 444366 1	87,152

ITEM NUMBER:444367 1 PROJECT DESCRIPTION:BRIDGEMAN DRIVE, WELLINGTON ROAD & LONGWOOD ROAD VARIOUS LOCATIONS *NON-SIS*
DISTRICT:04 COUNTY:PALM BEACH TYPE OF WORK:SIDEWALK
ROADWAY ID:93900221 PROJECT LENGTH: .756MI LANES EXIST/IMPROVED/ADDED: 2/ 2/ 0

FUND CODE	2023
PHASE: PRELIMINARY ENGINEERING / RESPONSIBLE AGENCY: MANAGED BY FDOT TALT	-348
PHASE: CONSTRUCTION / RESPONSIBLE AGENCY: MANAGED BY FDOT TALT	7,001
TOTAL 444367 1	6,653
TOTAL 444367 1	6,653

ITEM NUMBER:444370 1 PROJECT DESCRIPTION:LYONS RD/SANSBURY WY FR SR-882/FOREST HILL BV TO SR-704/OKEECHOBEE BV *NON-SIS*
DISTRICT:04 COUNTY:PALM BEACH TYPE OF WORK:BIKE LANE/SIDEWALK
ROADWAY ID:93881000 PROJECT LENGTH: 3.818MI LANES EXIST/IMPROVED/ADDED: 2/ 2/ 0

FUND CODE	2023
PHASE: CONSTRUCTION / RESPONSIBLE AGENCY: MANAGED BY FDOT GFSU	126,469
PHASE: CONSTRUCTION / RESPONSIBLE AGENCY: MANAGED BY PALM BEACH COUNTY BOARD OF COUN GFSU	700,734
SU	1,332,182
TOTAL 444370 1	2,159,385
TOTAL 444370 1	2,159,385

FLORIDA DEPARTMENT OF TRANSPORTATION
OFFICE OF WORK PROGRAM
ANNUAL OBLIGATIONS REPORT
=====

PALM BEACH TPA

HIGHWAYS
=====

ITEM NUMBER:444371 1 PROJECT DESCRIPTION:WESTGATE AVENUE FROM WABASSO DRIVE TO CONGRESS AVENUE *NON-SIS*
DISTRICT:04 COUNTY:PALM BEACH TYPE OF WORK:BIKE LANE/SIDEWALK
ROADWAY ID:93572000 PROJECT LENGTH: .860MI LANES EXIST/IMPROVED/ADDED: 2/ 2/ 0

FUND CODE	2023
PHASE: PRELIMINARY ENGINEERING / RESPONSIBLE AGENCY: MANAGED BY FDOT SU	-629
PHASE: CONSTRUCTION / RESPONSIBLE AGENCY: MANAGED BY FDOT SU	5,000
PHASE: CONSTRUCTION / RESPONSIBLE AGENCY: MANAGED BY PALM BEACH COUNTY BOARD OF COUN SU	902,683
TOTAL 444371 1	907,054
TOTAL 444371 1	907,054

ITEM NUMBER:444376 1 PROJECT DESCRIPTION:PARKER AVENUE FROM SR-882/FOREST HILL BLVD TO NOTTINGHAM BLVD *NON-SIS*
DISTRICT:04 COUNTY:PALM BEACH TYPE OF WORK:BIKE LANE/SIDEWALK
ROADWAY ID:93027500 PROJECT LENGTH: 1.294MI LANES EXIST/IMPROVED/ADDED: 2/ 2/ 0

FUND CODE	2023
PHASE: PRELIMINARY ENGINEERING / RESPONSIBLE AGENCY: MANAGED BY FDOT SU	-3,025
PHASE: CONSTRUCTION / RESPONSIBLE AGENCY: MANAGED BY CITY OF WEST PALM BEACH SU	5,110,000
PHASE: CONSTRUCTION / RESPONSIBLE AGENCY: MANAGED BY FDOT SU	185,435
TOTAL 444376 1	5,292,410
TOTAL 444376 1	5,292,410

ITEM NUMBER:444379 1 PROJECT DESCRIPTION:CITY OF BOCA RATON VARIOUS LOCATIONS *NON-SIS*
DISTRICT:04 COUNTY:PALM BEACH TYPE OF WORK:TRAFFIC CONTROL DEVICES/SYSTEM
ROADWAY ID:93005000 PROJECT LENGTH: 6.254MI LANES EXIST/IMPROVED/ADDED: 4/ 4/ 0

FUND CODE	2023
PHASE: PRELIMINARY ENGINEERING / RESPONSIBLE AGENCY: MANAGED BY FDOT SU	-1,890
PHASE: CONSTRUCTION / RESPONSIBLE AGENCY: MANAGED BY CITY OF BOCA RATON SU	631,741
TOTAL 444379 1	629,851
TOTAL 444379 1	629,851

ITEM NUMBER:445623 1 PROJECT DESCRIPTION:SR9/I-95 FROM SOUTH OF PALM BEACH LAKES BLVD TO NORTH OF 45TH STREET *SIS*
DISTRICT:04 COUNTY:PALM BEACH TYPE OF WORK:LIGHTING
ROADWAY ID:93220000 PROJECT LENGTH: 4.137MI LANES EXIST/IMPROVED/ADDED: 6/ 6/ 0

FUND CODE	2023
PHASE: CONSTRUCTION / RESPONSIBLE AGENCY: MANAGED BY FDOT HSP	734,803

FLORIDA DEPARTMENT OF TRANSPORTATION
OFFICE OF WORK PROGRAM
ANNUAL OBLIGATIONS REPORT
=====

PALM BEACH TPA

HIGHWAYS
=====

SA	84,512
TOTAL 445623 1	819,315
TOTAL 445623 1	819,315

ITEM NUMBER:445628 1	PROJECT DESCRIPTION:SYSTEMATIC INTERSECTION LIGHTING IMPROVEMENTS- PALM BEACH COUNTY	*NON-SIS*
DISTRICT:04	COUNTY:PALM BEACH	
ROADWAY ID:93280000	PROJECT LENGTH: 7.570MI	TYPE OF WORK:LIGHTING
		LANES EXIST/IMPROVED/ADDED: 8/ 0/ 0

FUND CODE	2023	
PHASE: PRELIMINARY ENGINEERING / RESPONSIBLE AGENCY: MANAGED BY FDOT		
HSP		325,678
TOTAL 445628 1		325,678
TOTAL 445628 1		325,678

ITEM NUMBER:446077 1	PROJECT DESCRIPTION:SEMINOLE BLVD FROM OSWEGO AVE TO OKEECHOBEE BLVD	*NON-SIS*
DISTRICT:04	COUNTY:PALM BEACH	
ROADWAY ID:93900250	PROJECT LENGTH: .500MI	TYPE OF WORK:SIDEWALK
		LANES EXIST/IMPROVED/ADDED: 2/ 0/ 0

FUND CODE	2023	
PHASE: PRELIMINARY ENGINEERING / RESPONSIBLE AGENCY: MANAGED BY FDOT		
TALT		-2,592
PHASE: CONSTRUCTION / RESPONSIBLE AGENCY: MANAGED BY FDOT		
TALU		53,000
PHASE: CONSTRUCTION / RESPONSIBLE AGENCY: MANAGED BY PALM BEACH COUNTY BOARD OF COUN		
TALT		43,484
TALU		1,683,083
TOTAL 446077 1		1,776,975
TOTAL 446077 1		1,776,975

ITEM NUMBER:446080 1	PROJECT DESCRIPTION:OKEECHOBEE BLVD FROM A ROAD TO FOLSOM ROAD	*NON-SIS*
DISTRICT:04	COUNTY:PALM BEACH	
ROADWAY ID:93000204	PROJECT LENGTH: 3.175MI	TYPE OF WORK:BIKE PATH/TRAIL
		LANES EXIST/IMPROVED/ADDED: 2/ 0/ 0

FUND CODE	2023	
PHASE: PRELIMINARY ENGINEERING / RESPONSIBLE AGENCY: MANAGED BY FDOT		
TALT		-2,862
TOTAL 446080 1		-2,862
TOTAL 446080 1		-2,862

ITEM NUMBER:446082 1	PROJECT DESCRIPTION:GREENVIEW SHORES FROM BINKS FOREST DRIVE TO WELLINGTON TRACE	*NON-SIS*
DISTRICT:04	COUNTY:PALM BEACH	
ROADWAY ID:93000205	PROJECT LENGTH: 1.319MI	TYPE OF WORK:BIKE LANE/SIDEWALK
		LANES EXIST/IMPROVED/ADDED: 2/ 2/ 0

FUND CODE	2023	
PHASE: PRELIMINARY ENGINEERING / RESPONSIBLE AGENCY: MANAGED BY FDOT		
SU		5,000
TOTAL 446082 1		5,000
TOTAL 446082 1		5,000

FLORIDA DEPARTMENT OF TRANSPORTATION
OFFICE OF WORK PROGRAM
ANNUAL OBLIGATIONS REPORT
=====

PALM BEACH TPA

HIGHWAYS
=====

ITEM NUMBER:446084 1 PROJECT DESCRIPTION:CITY OF PALM BEACH GARDENS VARIOUS LOCATIONS *NON-SIS*
DISTRICT:04 COUNTY:PALM BEACH TYPE OF WORK:SIGNING/PAVEMENT MARKINGS
ROADWAY ID:93000057 PROJECT LENGTH: 2.769MI LANES EXIST/IMPROVED/ADDED: 2/ 2/ 0

FUND CODE	2023
PHASE: PRELIMINARY ENGINEERING / RESPONSIBLE AGENCY: MANAGED BY FDOT	
TALT	-3,286
PHASE: CONSTRUCTION / RESPONSIBLE AGENCY: MANAGED BY CITY OF PALM BEACH GARDENS	
TALT	603,564
TALU	284,221
PHASE: CONSTRUCTION / RESPONSIBLE AGENCY: MANAGED BY FDOT	
TALT	17,000
TOTAL 446084 1	901,499
TOTAL 446084 1	901,499

ITEM NUMBER:446086 1 PROJECT DESCRIPTION:CRESTHAVEN BLVD FROM JOG ROAD TO SOUTH MILITARY TRAIL/SR-809 *NON-SIS*
DISTRICT:04 COUNTY:PALM BEACH TYPE OF WORK:BIKE LANE/SIDEWALK
ROADWAY ID:93558000 PROJECT LENGTH: 2.057MI LANES EXIST/IMPROVED/ADDED: 2/ 2/ 0

FUND CODE	2023
PHASE: PRELIMINARY ENGINEERING / RESPONSIBLE AGENCY: MANAGED BY FDOT	
SU	5,000
TOTAL 446086 1	5,000
TOTAL 446086 1	5,000

ITEM NUMBER:446090 1 PROJECT DESCRIPTION:25TH STREET FROM NORTH AUSTRALIAN AVENUE TO BROADWAY AVENUE *NON-SIS*
DISTRICT:04 COUNTY:PALM BEACH TYPE OF WORK:BIKE LANE/SIDEWALK
ROADWAY ID:93000056 PROJECT LENGTH: .642MI LANES EXIST/IMPROVED/ADDED: 4/ 4/ 0

FUND CODE	2023
PHASE: PRELIMINARY ENGINEERING / RESPONSIBLE AGENCY: MANAGED BY FDOT	
SU	5,000
TOTAL 446090 1	5,000
TOTAL 446090 1	5,000

ITEM NUMBER:446102 1 PROJECT DESCRIPTION:SR-15 FROM N OF 1ST ST TO PALM BEACH/MARTIN COUNTY LINE *SIS*
DISTRICT:04 COUNTY:PALM BEACH TYPE OF WORK:RESURFACING
ROADWAY ID:93140000 PROJECT LENGTH: 6.760MI LANES EXIST/IMPROVED/ADDED: 2/ 2/ 0

FUND CODE	2023
PHASE: CONSTRUCTION / RESPONSIBLE AGENCY: MANAGED BY FDOT	
SA	122,400
TOTAL 446102 1	122,400
TOTAL 446102 1	122,400

FLORIDA DEPARTMENT OF TRANSPORTATION
 OFFICE OF WORK PROGRAM
 ANNUAL OBLIGATIONS REPORT
 =====
HIGHWAYS
 =====

PALM BEACH TPA

ITEM NUMBER:447001 1	PROJECT DESCRIPTION:INTERSECTION LIGHTING RETROFIT IMPROVEMENT	*SIS*
DISTRICT:04	COUNTY:PALM BEACH	
ROADWAY ID:93050000	PROJECT LENGTH: 17.180MI	TYPE OF WORK:LIGHTING
		LANES EXIST/IMPROVED/ADDED: 4/ 0/ 0
FUND CODE	2023	
-----	-----	
PHASE: PRELIMINARY ENGINEERING / RESPONSIBLE AGENCY: MANAGED BY FDOT		
HSP	317,030	
PHASE: GRANTS AND MISCELLANEOUS / RESPONSIBLE AGENCY: MANAGED BY FDOT		
HSP	9,171	
TOTAL 447001 1	326,201	
TOTAL 447001 1	326,201	

ITEM NUMBER:447545 1	PROJECT DESCRIPTION:SR-704/OKEECHOBEE BLVD FROM EAST OF MILITARY TRAIL TO I-95	*SIS*
DISTRICT:04	COUNTY:PALM BEACH	
ROADWAY ID:93280000	PROJECT LENGTH: 2.408MI	TYPE OF WORK:LIGHTING
		LANES EXIST/IMPROVED/ADDED: 4/ 4/ 0
FUND CODE	2023	
-----	-----	
PHASE: PRELIMINARY ENGINEERING / RESPONSIBLE AGENCY: MANAGED BY FDOT		
HSP	54,208	
TOTAL 447545 1	54,208	
TOTAL 447545 1	54,208	

ITEM NUMBER:447547 1	PROJECT DESCRIPTION:SR-882/FOREST HILL BOULEVARD AT I-95 INTERCHANGE	*SIS*
DISTRICT:04	COUNTY:PALM BEACH	
ROADWAY ID:93220000	PROJECT LENGTH: 1.286MI	TYPE OF WORK:SAFETY PROJECT
		LANES EXIST/IMPROVED/ADDED: 5/ 5/ 0
FUND CODE	2023	
-----	-----	
PHASE: PRELIMINARY ENGINEERING / RESPONSIBLE AGENCY: MANAGED BY FDOT		
HSP	161,993	
TOTAL 447547 1	161,993	
TOTAL 447547 1	161,993	

ITEM NUMBER:447549 1	PROJECT DESCRIPTION:SR-882/FOREST HILL BOULEVARD FROM OLIVE TREE BOULEVARD TO JOG ROAD	*NON-SIS*
DISTRICT:04	COUNTY:PALM BEACH	
ROADWAY ID:93016000	PROJECT LENGTH: .600MI	TYPE OF WORK:LIGHTING
		LANES EXIST/IMPROVED/ADDED: 6/ 0/ 0
FUND CODE	2023	
-----	-----	
PHASE: PRELIMINARY ENGINEERING / RESPONSIBLE AGENCY: MANAGED BY FDOT		
HSP	227,636	
TOTAL 447549 1	227,636	
TOTAL 447549 1	227,636	

FLORIDA DEPARTMENT OF TRANSPORTATION
 OFFICE OF WORK PROGRAM
 ANNUAL OBLIGATIONS REPORT
 =====
HIGHWAYS
 =====

PALM BEACH TPA

ITEM NUMBER:447551 1	PROJECT DESCRIPTION:I-95 FROM 12TH AVENUE S TO 10TH AVENUE N	*SIS*
DISTRICT:04	COUNTY:PALM BEACH	
ROADWAY ID:93220000	PROJECT LENGTH: 1.320MI	
		TYPE OF WORK:LIGHTING
		LANES EXIST/IMPROVED/ADDED: 5/ 5/ 0
FUND CODE	2023	
PHASE: PRELIMINARY ENGINEERING / RESPONSIBLE AGENCY: MANAGED BY FDOT		
HSP	42,272	
TOTAL 447551 1	42,272	
TOTAL 447551 1	42,272	

ITEM NUMBER:447553 1	PROJECT DESCRIPTION:SR-805/DIXIE HIGHWAY FROM NORTH OF LUCERNE AVENUE TO WPB CANAL	*NON-SIS*
DISTRICT:04	COUNTY:PALM BEACH	
ROADWAY ID:93050000	PROJECT LENGTH: 1.915MI	
		TYPE OF WORK:LIGHTING
		LANES EXIST/IMPROVED/ADDED: 4/ 4/ 0
FUND CODE	2023	
PHASE: PRELIMINARY ENGINEERING / RESPONSIBLE AGENCY: MANAGED BY FDOT		
HSP	263,041	
TOTAL 447553 1	263,041	
TOTAL 447553 1	263,041	

ITEM NUMBER:447554 1	PROJECT DESCRIPTION:SR-5/US-1/BROADWAY AVENUE FROM 45TH STREET TO 59TH STREET	*SIS*
DISTRICT:04	COUNTY:PALM BEACH	
ROADWAY ID:93020000	PROJECT LENGTH: .698MI	
		TYPE OF WORK:LIGHTING
		LANES EXIST/IMPROVED/ADDED: 2/ 2/ 0
FUND CODE	2023	
PHASE: PRELIMINARY ENGINEERING / RESPONSIBLE AGENCY: MANAGED BY FDOT		
HSP	89,230	
TOTAL 447554 1	89,230	
TOTAL 447554 1	89,230	

ITEM NUMBER:448301 1	PROJECT DESCRIPTION:CITY OF LAKE WORTH BEACH VARIOUS LOCATIONS	*NON-SIS*
DISTRICT:04	COUNTY:PALM BEACH	
ROADWAY ID:93000033	PROJECT LENGTH: 23.143MI	
		TYPE OF WORK:SIDEWALK
		LANES EXIST/IMPROVED/ADDED: 2/ 2/ 0
FUND CODE	2023	
PHASE: PRELIMINARY ENGINEERING / RESPONSIBLE AGENCY: MANAGED BY FDOT		
TALT	-3,410	
PHASE: CONSTRUCTION / RESPONSIBLE AGENCY: MANAGED BY CITY OF LAKE WORTH BEACH		
SM	55,975	
TALT	995,903	
TALU	55,976	
PHASE: CONSTRUCTION / RESPONSIBLE AGENCY: MANAGED BY FDOT		
TALT	36,607	
TOTAL 448301 1	1,141,051	
TOTAL 448301 1	1,141,051	

FLORIDA DEPARTMENT OF TRANSPORTATION
OFFICE OF WORK PROGRAM
ANNUAL OBLIGATIONS REPORT
=====

PALM BEACH TPA

HIGHWAYS
=====

ITEM NUMBER:448302 1	PROJECT DESCRIPTION:KYOTO GARDENS DRIVE FROM NORTH MILITARY TRAIL TO ALTERNATE 1A	*NON-SIS*
DISTRICT:04	COUNTY:PALM BEACH	
ROADWAY ID:93000257	PROJECT LENGTH: .562MI	TYPE OF WORK:BIKE PATH/TRAIL
		LANES EXIST/IMPROVED/ADDED: 2/ 2/ 0
FUND CODE		2023
-----		-----
PHASE: CONSTRUCTION / RESPONSIBLE AGENCY: MANAGED BY CITY OF PALM BEACH GARDENS		
TALT		851,735
TALU		608,178
PHASE: CONSTRUCTION / RESPONSIBLE AGENCY: MANAGED BY FDOT		
TALT		34,427
TOTAL 448302 1		1,494,340
TOTAL 448302 1		1,494,340

ITEM NUMBER:449002 1	PROJECT DESCRIPTION:MULTI-USE PATHWAY - GRAPEVIEW BOULEVARD & KEY LIME BLVD	*NON-SIS*
DISTRICT:04	COUNTY:PALM BEACH	
ROADWAY ID:93900335	PROJECT LENGTH: 3.468MI	TYPE OF WORK:SIDEWALK
		LANES EXIST/IMPROVED/ADDED: 2/ 2/ 0
FUND CODE		2023
-----		-----
PHASE: PRELIMINARY ENGINEERING / RESPONSIBLE AGENCY: MANAGED BY FDOT		
TALT		5,000
TOTAL 449002 1		5,000
TOTAL 449002 1		5,000

ITEM NUMBER:449005 1	PROJECT DESCRIPTION:BURNS ROAD FROM NORTH MILITARY TRAIL TO ALERNATE 1A	*NON-SIS*
DISTRICT:04	COUNTY:PALM BEACH	
ROADWAY ID:93581000	PROJECT LENGTH: .841MI	TYPE OF WORK:BIKE PATH/TRAIL
		LANES EXIST/IMPROVED/ADDED: 2/ 2/ 0
FUND CODE		2023
-----		-----
PHASE: PRELIMINARY ENGINEERING / RESPONSIBLE AGENCY: MANAGED BY FDOT		
TALT		5,000
TOTAL 449005 1		5,000
TOTAL 449005 1		5,000

ITEM NUMBER:449283 1	PROJECT DESCRIPTION:SR-806/ATLANTIC AVE AT HOMEWOOD BLVD,SR-704 @ HAVERHILL RD	*NON-SIS*
DISTRICT:04	COUNTY:PALM BEACH	
ROADWAY ID:93280000	PROJECT LENGTH: .481MI	TYPE OF WORK:TRAFFIC SIGNAL UPDATE
		LANES EXIST/IMPROVED/ADDED: 8/ 0/ 0
FUND CODE		2023
-----		-----
PHASE: PRELIMINARY ENGINEERING / RESPONSIBLE AGENCY: MANAGED BY FDOT		
HSP		129,657
SA		34,522
TOTAL 449283 1		164,179
TOTAL 449283 1		164,179

FLORIDA DEPARTMENT OF TRANSPORTATION
 OFFICE OF WORK PROGRAM
 ANNUAL OBLIGATIONS REPORT
 =====
HIGHWAYS
 =====

ITEM NUMBER:449347 1
 DISTRICT:04
 ROADWAY ID:93006000

PROJECT DESCRIPTION:SR-807/CONGRESS AVENUE AT 10TH AVENUE NORTH
 COUNTY:PALM BEACH
 PROJECT LENGTH: .280MI

NON-SIS
 TYPE OF WORK:TRAFFIC SIGNAL UPDATE
 LANES EXIST/IMPROVED/ADDED: 3/ 3/ 0

FUND CODE	2023
PHASE: PRELIMINARY ENGINEERING / RESPONSIBLE AGENCY: MANAGED BY FDOT	
HSP	49,981
SA	23,930
TOTAL 449347 1	73,911
TOTAL 449347 1	73,911

ITEM NUMBER:449520 1
 DISTRICT:04
 ROADWAY ID:93220146

PROJECT DESCRIPTION:ADVANCED WWD DETECTION SYSTEM PALM BEACH COUNTY
 COUNTY:PALM BEACH
 PROJECT LENGTH: 4.155MI

SIS
 TYPE OF WORK:ITS COMMUNICATION SYSTEM
 LANES EXIST/IMPROVED/ADDED: 2/ 0/ 0

FUND CODE	2023
PHASE: PRELIMINARY ENGINEERING / RESPONSIBLE AGENCY: MANAGED BY FDOT	
HSP	191,224
TOTAL 449520 1	191,224
TOTAL 449520 1	191,224
TOTAL DIST: 04	67,526,224
TOTAL HIGHWAYS	67,526,224

FLORIDA DEPARTMENT OF TRANSPORTATION
OFFICE OF WORK PROGRAM
ANNUAL OBLIGATIONS REPORT
=====

PALM BEACH TPA

PLANNING
=====

ITEM NUMBER:439325 3
DISTRICT:04
ROADWAY ID:

PROJECT DESCRIPTION:PALM BEACH UPWP FY 2020/2021-2021/2022
COUNTY:PALM BEACH
PROJECT LENGTH: .000

NON-SIS
TYPE OF WORK:TRANSPORTATION PLANNING
LANES EXIST/IMPROVED/ADDED: 0/ 0/ 0

FUND CODE	2023
PHASE: PRELIMINARY ENGINEERING / RESPONSIBLE AGENCY: MANAGED BY PALM BEACH METROPOLITAN PLANNIN	
PL	-469,970
SU	-388,491
TOTAL 439325 3	-858,461
TOTAL 439325 3	-858,461

ITEM NUMBER:439325 4
DISTRICT:04
ROADWAY ID:

PROJECT DESCRIPTION:PALM BEACH UPWP FY 2022/2023-2023/2024
COUNTY:PALM BEACH
PROJECT LENGTH: .000

NON-SIS
TYPE OF WORK:TRANSPORTATION PLANNING
LANES EXIST/IMPROVED/ADDED: 0/ 0/ 0

FUND CODE	2023
PHASE: PRELIMINARY ENGINEERING / RESPONSIBLE AGENCY: MANAGED BY PALM BEACH METROPOLITAN PLANNIN	
PL	2,935,289
SU	1,813,500
TOTAL 439325 4	4,748,789
TOTAL 439325 4	4,748,789

ITEM NUMBER:448833 3
DISTRICT:04
ROADWAY ID:

PROJECT DESCRIPTION:SOUTHEAST REGIONAL PLANNING MODEL (SERPM 8) MAINTENANCE ACTIVITIES
COUNTY:PALM BEACH
PROJECT LENGTH: .000

NON-SIS
TYPE OF WORK:PLANNING MODELS/DATA UPDATE
LANES EXIST/IMPROVED/ADDED: 0/ 0/ 0

FUND CODE	2023
PHASE: PRELIMINARY ENGINEERING / RESPONSIBLE AGENCY: MANAGED BY FDOT	
SU	-11
TOTAL 448833 3	-11
TOTAL 448833 3	-11
TOTAL DIST: 04	3,890,317
TOTAL PLANNING	3,890,317

FLORIDA DEPARTMENT OF TRANSPORTATION
 OFFICE OF WORK PROGRAM
 ANNUAL OBLIGATIONS REPORT
 =====
RAIL
 =====

ITEM NUMBER:447937 1
 DISTRICT:04
 ROADWAY ID:

PROJECT DESCRIPTION:BANYAN BOULEVARD CROSSING #628120E BANYAN BLVD
 COUNTY:PALM BEACH
 PROJECT LENGTH: .000

NON-SIS
 TYPE OF WORK:RAIL SAFETY PROJECT
 LANES EXIST/IMPROVED/ADDED: 0/ 0/ 0

FUND CODE	2023
PHASE: RAILROAD AND UTILITIES / RESPONSIBLE AGENCY: MANAGED BY FDOT	
RHH	87,589
TOTAL 447937 1	87,589
TOTAL 447937 1	87,589

ITEM NUMBER:448637 1
 DISTRICT:04
 ROADWAY ID:

PROJECT DESCRIPTION:AVIATION BLVD / AIRPORT ACCESS ROAD
 COUNTY:PALM BEACH
 PROJECT LENGTH: .000

SIS
 TYPE OF WORK:RAIL SAFETY PROJECT
 LANES EXIST/IMPROVED/ADDED: 0/ 0/ 0

FUND CODE	2023
PHASE: CONSTRUCTION / RESPONSIBLE AGENCY: MANAGED BY FDOT	
SA	150
TOTAL 448637 1	150
TOTAL 448637 1	150
TOTAL DIST: 04	87,739
TOTAL RAIL	87,739

FLORIDA DEPARTMENT OF TRANSPORTATION
 OFFICE OF WORK PROGRAM
 ANNUAL OBLIGATIONS REPORT
 =====
TRANSIT
 =====

ITEM NUMBER: 429767 1
 DISTRICT: 04
 ROADWAY ID:

PROJECT DESCRIPTION: SFRTA LAYOVER MAINTENANCE FACILITY W/RTA - FHWA SECTION 5307 TRANSFER
 COUNTY: PALM BEACH
 PROJECT LENGTH: .000

SIS
 TYPE OF WORK: FIXED GUIDEWAY IMPROVEMENTS
 LANES EXIST/IMPROVED/ADDED: 0/ 0/ 0

FUND CODE	2023
PHASE: GRANTS AND MISCELLANEOUS / RESPONSIBLE AGENCY: RESPONSIBLE AGENCY NOT AVAILABLE	
SU	4,583,265
TOTAL 429767 1	4,583,265
TOTAL 429767 1	4,583,265
TOTAL DIST: 04	4,583,265
TOTAL TRANSIT	4,583,265

FLORIDA DEPARTMENT OF TRANSPORTATION
OFFICE OF WORK PROGRAM
ANNUAL OBLIGATIONS REPORT
=====

PALM BEACH TPA

MISCELLANEOUS
=====

ITEM NUMBER:438387 1	PROJECT DESCRIPTION:VEHICLE DETECTION AT SIGNALS - MULTIPLE LOCATIONS	
DISTRICT:04	COUNTY:PALM BEACH	
ROADWAY ID:93250500	PROJECT LENGTH: 4.928MI	
	FUND CODE	2023
<hr/>		
PHASE: RAILROAD AND UTILITIES / RESPONSIBLE AGENCY: MANAGED BY FDOT	SU	-5,000
PHASE: CONSTRUCTION / RESPONSIBLE AGENCY: MANAGED BY FDOT	SU	43
TOTAL 438387 1		-4,957
TOTAL 438387 1		-4,957

SIS
TYPE OF WORK:TRAFFIC CONTROL DEVICES/SYSTEM
LANES EXIST/IMPROVED/ADDED: 4/ 2/ 0

ITEM NUMBER:444079 1	PROJECT DESCRIPTION:CITY OF BOYNTON BEACH VARIOUS LOCATIONS	
DISTRICT:04	COUNTY:PALM BEACH	
ROADWAY ID:93200000	PROJECT LENGTH: 1.559MI	
	FUND CODE	2023
<hr/>		
PHASE: PRELIMINARY ENGINEERING / RESPONSIBLE AGENCY: MANAGED BY FDOT	SA	12,000
PHASE: RAILROAD AND UTILITIES / RESPONSIBLE AGENCY: MANAGED BY FDOT	SU	230,000
PHASE: CONSTRUCTION / RESPONSIBLE AGENCY: MANAGED BY FDOT	SA	1,066,508
	SU	4,000,000
PHASE: GRANTS AND MISCELLANEOUS / RESPONSIBLE AGENCY: MANAGED BY FDOT	SU	-6,424
TOTAL 444079 1		5,302,084
TOTAL 444079 1		5,302,084

NON-SIS
TYPE OF WORK:BIKE LANE/SIDEWALK
LANES EXIST/IMPROVED/ADDED: 4/ 4/ 0

ITEM NUMBER:444359 1	PROJECT DESCRIPTION:DILLMAN TRAIL FROM FOREST HILL BLVD TO DILLMAN ROAD	
DISTRICT:04	COUNTY:PALM BEACH	
ROADWAY ID:	PROJECT LENGTH: .000	
	FUND CODE	2023
<hr/>		
PHASE: CONSTRUCTION / RESPONSIBLE AGENCY: MANAGED BY CITY OF GREENACRES	TALU	198,758
PHASE: CONSTRUCTION / RESPONSIBLE AGENCY: MANAGED BY FDOT	TALT	25,298
TOTAL 444359 1		224,056
TOTAL 444359 1		224,056

NON-SIS
TYPE OF WORK:BIKE PATH/TRAIL
LANES EXIST/IMPROVED/ADDED: 0/ 0/ 0

FLORIDA DEPARTMENT OF TRANSPORTATION
 OFFICE OF WORK PROGRAM
 ANNUAL OBLIGATIONS REPORT
 =====
MISCELLANEOUS
 =====

ITEM NUMBER:448999 1
 DISTRICT:04
 ROADWAY ID:

PROJECT DESCRIPTION:EL RIO TRAIL FROM YAMATO ROAD TO GLADES ROAD
 COUNTY:PALM BEACH
 PROJECT LENGTH: .000

NON-SIS
 TYPE OF WORK:LIGHTING
 LANES EXIST/IMPROVED/ADDED: 0/ 0/ 0

FUND CODE	2023

PHASE: PRELIMINARY ENGINEERING / RESPONSIBLE AGENCY: MANAGED BY FDOT TALT	5,000
TOTAL 448999 1	5,000
TOTAL 448999 1	5,000
TOTAL DIST: 04	5,526,183
TOTAL MISCELLANEOUS	5,526,183

GRAND TOTAL	81,613,728



Summary Points of the October 19, 2023 Governing Board Meeting

PDFs of the agenda, backup materials, and presentations as well as audio and video recordings are available at PalmBeachTPA.org/Board.

Adopted Florida Mobility Week Proclamation – The Board recognized Mobility Week as a cooperative effort by the Florida Department of Transportation (FDOT) and its partner agencies to promote awareness of safe multimodal transportation choices at the end of October.

Approved Minutes – The Board approved its minutes for September 21, 2023.

Approved 2024 TPA Meeting Schedule – The Board approved the TPA’s meeting schedule for 2024.

Approved Technical Advisory Committee (TAC) Appointment – The Board approved Cesar Martinez as the Representative for FDOT.

Citizen’s Advisory Committee (CAC) Appointments – The Board approved James McCormack as the City of Lake Worth Beach Representative and Brian Rosen as the Palm Beach County District 7 Representative.

Adopted TPA Resolution 2023-21 – The Board endorsed FDOT’s FY 2025-2029 Draft Tentative Work Program (DTWP)

Adopted 2024 Transportation Alternatives (TA) Program Guidelines and Scoring System– The Board adopted the 2024 TA Program Guidelines and Scoring System.

Adopted TPA Resolution 2023-23 – The Board adopted Amendment #2 to the TPA’s 2045 Long Range Transportation Plan (LRTP) Cost Feasible Plan.

Adopted TPA Resolution 2023-22 – The Board reaffirmed the current membership and Apportionment Plan, the Metropolitan Planning Area Boundary Map, and regional transportation planning coordination through the Southeast Florida Transportation Council (SEFTC).

Port of Palm Beach Overview – Port of Palm Beach Director of Planning and Development, Carl Baker, shared updates on the Port’s current operations and future projects.

Palm Tran Efficiency Efforts – Palm Tran staff presented on proposed fixed route and paratransit network efficiency improvements.



2024 TPA Governing Board, Advisory Committee & Coordinating Board Meeting Dates

Meetings held at 301 Datura Street, West Palm Beach, FL 33401

	Jan	Feb	Mar	Apr	May	June	July	Aug	Sep	Oct	Nov	Dec
Governing Board 3 rd Thursday of most months at 9:00 a.m.		15	21	18	16	20	18		19	17		12**
Technical Advisory Committee (TAC) 1 st Wednesday of most months at 9:00 a.m.		7	6	3	1	5	10*		4	2		4
Citizen’s Advisory Committee (CAC) 1 st Wednesday of most months at 1:30 p.m.		7	6	3	1	5	10*		4	2		4
Vision Zero Advisory Committee (VZAC) 1 st Thursday of most months at 9:00 a.m.		8	7	4	2	6	11**		5	3		5
Transportation Disadvantaged Local Coordinating Board (TDLCB) 2 nd month of each quarter at 2:00 p.m.		28			29			28			27	

Shaded = No Meeting
 * Second Wednesday
 ** Second Thursday

Project Scheduling Report – December 2023

Phases occurring within the next 90 days

Palm Beach TPA & FDOT District 4

The purpose of this report is to ensure stakeholders are aware of upcoming activities for each project to allow for increased input. The TPA has consolidated the FDOT report to focus on TPA priorities and scheduling activities that are occurring within the next 90 days. The full list of scheduling activities is described below.

Scheduled Activity	Description
Multimodal Scoping Checklist (MMSC)	FDOT's Office of Modal Development (OMD) notifies impacted agencies to enter comments about the project scope. The local agency can confirm or discuss context class, minor comments about multimodal features.
Resolution from Agency (for Off-System Projects Only)	If an off-system project is administered by FDOT, the local agency's governing board must pass a resolution endorsing FDOT's delivery of the project.
Review of Scope with Agency	Meet with local agency to review and confirm scope prior to FDOT advertising for consultant acquisition.
Execution Date (Design)	FDOT Design starts.
Project Kickoff Meeting	FDOT Design Team coordinates with local agency. Contact the FDOT project manager for date/time/location of the meeting.
Initial Field Review	Field Review meeting. Typically occurs at the project site.
Initial Engineering	30% plans to reviewers. Stakeholders provide review and feedback on the approved Typical Section.
Public Information Workshop	Tentative date to conduct a public information workshop. Date may differ than final workshop date.
Constructability Plans	60% plans to reviewers. At this time most of the Design is complete, no scope discussion, review focuses on items to be constructed, their construction impacts, and materials to be used.
Plans Specification and Estimates (PSE) Meeting	FDOT PM arranges field review with all reviewers to evaluate the final engineering plans with respect to actual field conditions.
Biddability Plans to Reviewers	90% plans. At this time, Design is complete. Verifying quantities and pay items.
Production	100% plans. Plans are complete.
Local Agency Program (LAP) Commitment	Agency and FDOT commits the project funds and budget to the Legislature and the Governor's office.
Letting	Bids are opened and the apparent low bid contract is determined. Construction typically begins 4 to 6 months after letting.
Construction Notice to Proceed (NTP)	Construction starts. Construction dates for FDOT administered projects can be found through the FDOT Operations Center.

For more information on a project, please contact the FDOT District 4 office at 954.486.1400 and ask to be transferred to the FDOT Project Manager for the specific project. For the FDOT copy of the report with the full project schedule, contact Wibet Hay at Wibet.Hay@dot.state.fl.us or 954.777.4573.

Please note, the dates shown in this report are a snapshot and dates can change frequently. Updated reports are requested monthly from FDOT.

FM #	Location	Type of Work	Lead Agency	Phase Milestone	Date
SIS Capacity					
4512241	SR-80 AT JOG RD	ADD LEFT TURN LANE(S)	FDOT	Kickoff Meeting	1/24/2024
4378681	SOUTHERN BLVD/SR-80 AT SR-7/US-441	ADD TURN LANE(S)	FDOT	Public Information Workshop	2/15/2024
State Road Modifications					
4383862	US-1 FROM 59TH ST TO NORTHLAKE BLVD	BIKE LANE/SIDEWALK	FDOT	Biddability	12/5/2023
4515792	TRAFFIC SIGNAL MAST ARM REPLACEMENTS - PALM BEACH COUNTY	TRAFFIC SIGNALS	FDOT	Kickoff Meeting	12/6/2023
4383865	US-1 FROM CAMINO REAL RD TO NE 8TH ST/MIZNER BLVD	BIKE LANE/SIDEWALK	FDOT	Kickoff Meeting	12/12/2023
4440791	BOYNTON BEACH FROM I-95 TO US-1 AND NEARBY STREETS	BIKE LANE/SIDEWALK	FDOT	Construction Notice to Proceed (NTP)	1/9/2024
Local Initiatives Program					
4443771	GERMANTOWN RD FROM OLD GERMANTOWN RD TO S CONGRESS AVE	BIKE PATH/TRAIL	DELRAY BEACH	Production	1/2/2024
4483051	VILLAGE OF ROYAL PALM BEACH - VARIOUS LOCATIONS	SIDEWALK	ROYAL PALM BEACH	Kickoff Meeting	1/26/2024
Transportation Alternatives Program					
4400151	WEST PALM BEACH - NORTH SHORE PEDESTRIAN BRIDGE	PEDESTRIAN/WILDLIFE OVERPASS	FDOT	Letting	12/6/2023
4483031	CHERRY RD FROM MILITARY TRAIL TO QUAIL DR	BIKE LANE/SIDEWALK	PALM BEACH COUNTY	Production	1/2/2024
4508241	VILLAGE OF ROYAL PALM BEACH - VARIOUS LOCATIONS	BIKE PATH/TRAIL	ROYAL PALM BEACH	Kickoff Meeting	1/26/2024
4460781	SE 1ST ST FROM BOYNTON BEACH BLVD TO WOOLBRIGHT RD	BIKE PATH/TRAIL	BOYNTON BEACH	LAP Commitment	2/2/2024
4400151	WEST PALM BEACH - NORTH SHORE PEDESTRIAN BRIDGE	PEDESTRIAN/WILDLIFE OVERPASS	FDOT	Construction Notice to Proceed (NTP)	2/16/2024
4508291	FAIRCHILD AVE FROM FAIRCHILD GARDENS AVE TO CAMPUS DR	BIKE PATH/TRAIL	PALM BEACH GARDENS	Kickoff Meeting	2/23/2024
Other FDOT & Local Projects					
4492791	OKEECHOBEE BLVD/SR-704 FROM RIVERWALK BLVD TO N JOG ROAD	LIGHTING	FDOT	Kickoff Meeting	12/14/2023
4492551	I-95 AT DONALD ROSS RD	LANDSCAPING	FDOT	Biddability	12/19/2023
4475531	US-1/DIXIE HWY FROM NORTH OF LUCERNE AVE TO WPB CANAL	LIGHTING	FDOT	Constructability Plans	12/22/2023
4458821	SR-7/US-441 AT LAKE WORTH RD	ADD RIGHT TURN LANE(S)	FDOT	PSE Meeting	12/29/2023
4475541	US-1/SR-5/BROADWAY AVE FROM 45TH ST TO 59TH ST	LIGHTING	FDOT	Production	1/2/2024
4493471	CONGRESS AVE/SR-807 AT 10TH AVE N	TRAFFIC SIGNAL UPDATE	FDOT	Initial Engineering	1/9/2024
4475491	SR-882/FOREST HILL BOULEVARD FROM OLIVE TREE BOULEVARD TO JOG ROAD	LIGHTING	FDOT	Constructability Plans	1/30/2024
4495201	ADVANCED WRONG WAY DETECTION SYSTEM PALM BEACH COUNTY	ITS COMMUNICATION SYSTEM	FDOT	Letting	1/31/2024
4515981	ADVANCED WRONG WAY DETECTION SYSTEM PALM BEACH COUNTY	ITS COMMUNICATION SYSTEM	FDOT	Agency Scope Review	1/31/2024
4465511	BELINE HWY/SR-710 FROM MARTIN COUNTY LINE TO OLD DIXIE HWY	ARTERIAL TRAFFIC MGMT SYSTEMS	FDOT	Letting	2/2/2024

FM #	Location	Type of Work	Lead Agency	Phase Milestone	Date
4492831	ATLANTIC AVE/SR-806 AT HOMEWOOD BLVD,SR-704 AT HAVERHILL RD	TRAFFIC SIGNAL UPDATE	FDOT	Constructability Plans	2/7/2024
4458821	SR-7/US-441 AT LAKE WORTH RD	ADD RIGHT TURN LANE(S)	FDOT	Biddability	2/9/2024
4492801	I-95 RAMP IMPROVEMENTS AT OKEECHOBEE BLVD/SR-704; PGA BLVD/SR-786; INDIANTOWN RD/SR-706	SKID HAZARD OVERLAY	FDOT	Constructability Plans	2/19/2024

Major Maintenance

4498141	ROYAL PALM WAY/SR-704 FROM 4 ARTS PLAZA TO S COUNTY ROAD	RESURFACING	FDOT	Agency Scope Review	11/29/2023
4461731	SR-5/FEDERAL HWY FROM SOUTH OF 10TH AVE S TO 6TH AVE N	RESURFACING	FDOT	Letting	12/1/2023
4476581	US-1 FROM BAILEY ST TO HARBOURSIDE DR	RESURFACING	FDOT	Biddability	12/5/2023
4476651	BOYNTON BEACH BLVD/SR-804 FROM SR-7/US-441 TO LYONS RD	RESURFACING	FDOT	Biddability	12/5/2023
4476611	SR A1A FROM SE 31ST TO SOUTH OF GRAND CT	RESURFACING	FDOT	Biddability	12/5/2023
4444771	SR-A1A FROM SOUTH OF GRAND BAY CT TO SOUTH OF LINTON BLVD	RESURFACING	FDOT	Letting	12/6/2023
4476711	OKEECHOBEE BLVD/SR-704 FROM RED TRAIL TO WEST OF AUSTRALIAN AVE	RESURFACING	FDOT	Public Information Workshop	12/7/2023
4498321	SR-5/ FEDERAL HWY FROM SR-5/US-1/N DIXIE HWY TO 10TH AVENUE S	RESURFACING	FDOT	Kickoff Meeting	12/8/2023
4484151	US-1/SR-5 FROM BELVEDERE RD TO SR-704/LAKEVIEW AVE	RESURFACING	FDOT	Initial Field Review	12/12/2023
4484371	BOYNTON BEACH BLVD/SR-804 FROM ORCHID GROVE TRL TO WEST OF PALM ISLES DR	RESURFACING	FDOT	Initial Engineering	12/15/2023
4476571	YAMATO RD/SR-794 FROM WEST OF I-95 TO US-1/FEDERAL HWY	RESURFACING	FDOT	Production	1/2/2024
4476701	SR-7/US-441 FROM GLADES RD TO NORTH OF BRIDGE BROOK DR	RESURFACING	FDOT	Constructability Plans	1/3/2024
4463731	SR-882/FOREST HILL BLVD FR E OF LAKE CLARKE DRIVE TO US-1/DIXIE HWY	RESURFACING	FDOT	Kickoff Meeting	1/5/2024
4461741	PGA BLVD/SR-786 FROM EAST OF I-95 TO E OF FAIRCHILD GARDENS AVE	RESURFACING	FDOT	Letting	1/5/2024
4461051	STATE MARKET RD/SR-729 FROM SR-15 TO US-441/E MAIN ST	RESURFACING	FDOT	Letting	1/5/2024
4476691	E OCEAN AVE/SR-804 FROM US-1/SR-5 TO A1A	RESURFACING	FDOT	Public Information Workshop	1/9/2024
4498141	ROYAL PALM WAY/SR-704 FROM 4 ARTS PLAZA TO S COUNTY ROAD	RESURFACING	FDOT	Execution Date (Design)	1/12/2024
4476691	E OCEAN AVE/SR-804 FROM US-1/SR-5 TO A1A	RESURFACING	FDOT	PSE Meeting	1/17/2024
4484171	SR-A1A/OCEAN BLVD FROM NORTH OF IBIS WAY TO S OF SR-80/SOUTHERN BLVD	RESURFACING	FDOT	Initial Engineering	1/24/2024
4463741	SR-700/CONNERS HWY FROM NORTH OF 1ST ST TO WEST OF SR-80	RESURFACING	FDOT	Letting	1/31/2024
4476641	SR-15/E MAIN ST FROM S LAKE AVE TO SR-700/CONNORS HWY	RESURFACING	FDOT	Constructability Plans	2/1/2024
4461761	SR-A1A FROM S OF JOHN D MACARTHUR ENTRANCE TO PORTAGE LANDING NORTH	RESURFACING	FDOT	Letting	2/2/2024
4476631	A1A FROM SOUTH OF LAKE AVE TO N OF IBIS WAY	RESURFACING	FDOT	Production	2/5/2024
4476601	SR-5/FEDERAL HWY FROM 6TH AVE N TO ARLINGTON RD	RESURFACING	FDOT	Biddability	2/9/2024
4476691	E OCEAN AVE/SR-804 FROM US-1/SR-5 TO A1A	RESURFACING	FDOT	Biddability	2/9/2024
4498341	E CANAL STREET/SR-717 FROM SR-80 TO SE AVE E	RESURFACING	FDOT	Execution Date (Design)	2/9/2024
4476671	BOYNTON BEACH BLVD/SR-804 FROM N CONGRESS AVE TO NW 8TH ST	RESURFACING	FDOT	Biddability	2/9/2024

FM #	Location	Type of Work	Lead Agency	Phase Milestone	Date
4461731	SR-5/FEDERAL HWY FROM SOUTH OF 10TH AVE S TO 6TH AVE N	RESURFACING	FDOT	Construction Notice to Proceed (NTP)	2/20/2024
4498321	SR-5/ FEDERAL HWY FROM SR-5/US-1/N DIXIE HWY TO 10TH AVENUE S	RESURFACING	FDOT	Initial Field Review	2/22/2024

PEDESTRIAN & BICYCLE QUARTERLY CRASH REPORT



QUARTER

2

2023

Quarter 2 (Q2) Crash Analysis

The Palm Beach Transportation Planning Agency (TPA) has adopted Vision Zero – a goal to eliminate all traffic-related fatalities and serious injuries (also referred to as “Incapacitating Injuries”) in Palm Beach County. One emphasis area of the Vision Zero Action Plan places emphasis on some of the most vulnerable and disproportionately impacted roadway users: pedestrians and bicyclists.

The TPA’s Vision Zero Action Plan (VZAP) Culture Action 3.1 requires the agency to create a quarterly summary of crashes involving a pedestrian or bicyclist to provide understandable information to the public and stakeholders. This policy requires the TPA to provide observations and actions related to fatal crashes within the planning area.

An annual report is published in June of every year providing an overview of the progress towards the goal of zero fatalities and serious injuries on our roadways by 2030. The annual report includes information related to crash trends, research and feedback for future analysis by stakeholders and partners.

Crash Trends to Watch

- April 1 to June 30 (Q2, 2023) had a total of 46 serious injury or fatality related crashes involving people walking or bicycling, a decrease of 23 crashes from Q1 (January 1 to March 31).
- Q1 to Q2 crash patterns typically decline due to seasonal South Florida residents returning to other regions. Nevertheless, 7 more crashes occurred in Q2 in 2023 than in 2022.
- 63% of the crashes were on roads with posted speed limits of 35 mph or above.
- 55% of vulnerable road users crashes occurred on arterial roads, 25% on local roads.
- Crashes involving people walking occurred mid-block (70%) while crashes involving people bicycling were split between midblock (55%) and intersections (44%).
- 24% of crashes involved ageing drivers, which is consistent with previous quarters.
- 46% of the mapped crashes were on the Palm Beach TPA’s High Injury Network (HIN).
- 28% of crashes were within the medium to very high range of the Traditionally Underserved Index in Palm Beach County.



Report Alignment

A. FDOT Strategic Highway Safety Plan (SHSP)

The SHSP is a statewide safety plan developed by FDOT and its safety partners as a framework for eliminating fatalities and serious injuries on all public roads. This framework is the guide for how Florida's traffic safety partners will move toward the vision of a fatality-free transportation system during the next five years. To achieve this vision, this SHSP affirms the target of zero traffic fatalities and serious injuries.

B. FDOT Pedestrian and Bicycle Safety Plan

This Pedestrian and Bicycle Strategic Safety Plan (PBSSP) advances this safety vision by supporting the safety of people walking and biking and aligning with the principles set forth by the Pedestrian and Bicyclist Emphasis Area of the Strategic Highway Safety Plan (SHSP). The PBSSP is charged with implementing this plan and consists of federal, state and local safety partners, stakeholders, and safety advocates.

C. Palm Beach County Local Road Safety Plan and Municipal Safety Plans

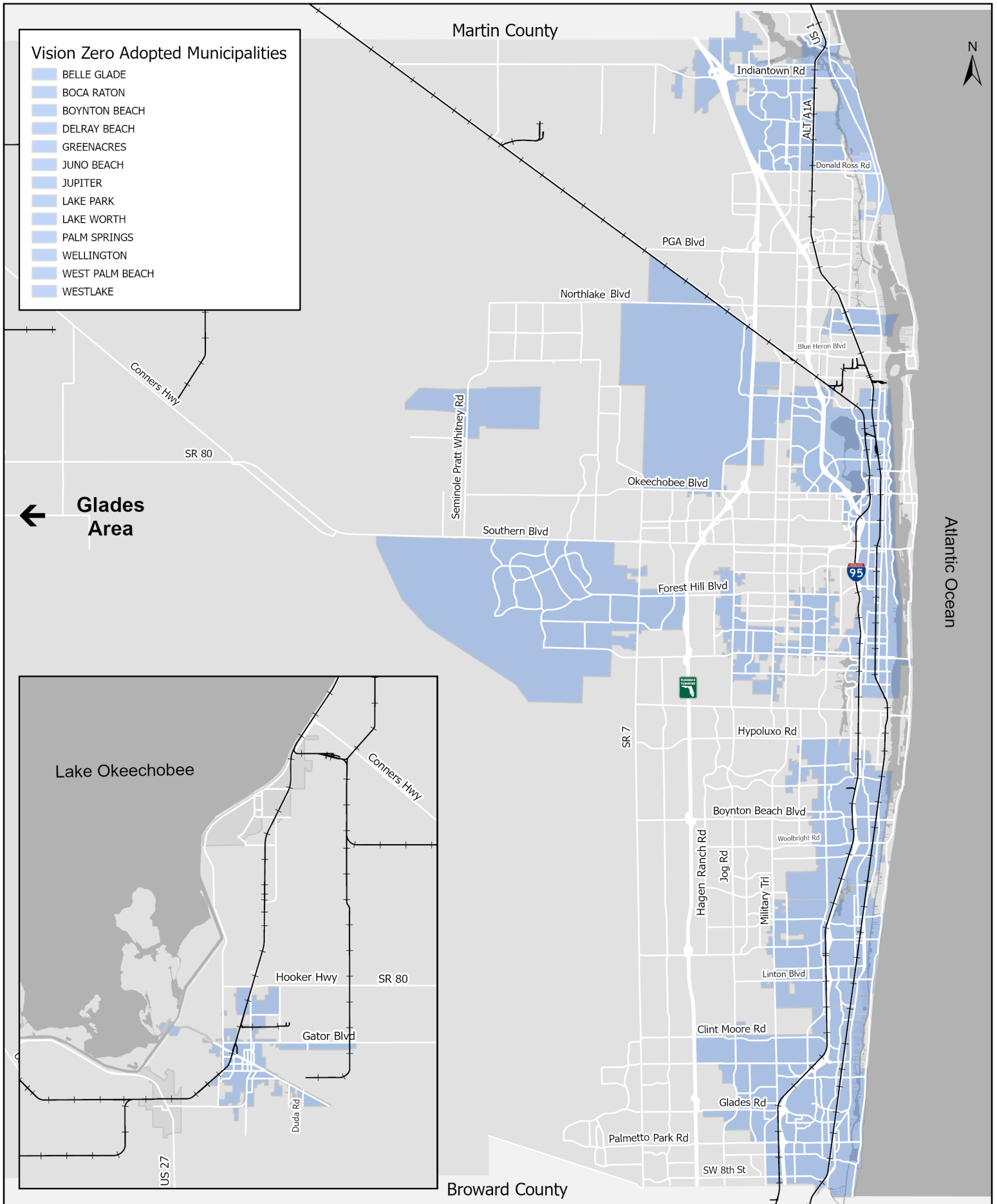
The Palm Beach County Local Road Safety Plan (LRSP) is a comprehensive plan that provides a framework for reducing the number of fatalities and serious injuries associated with crashes that occur on Palm Beach County's (hereafter, "the County's") roadway system. The information in this LRSP draws on best practices in safety planning from documents prepared by the Federal Highway Administration (FHWA), the American Association of State Highway and Transportation Officials, the National Cooperative Highway Research Program, the National Highway Traffic Safety Administration, as well as state and local safety partners. The LRSP supports statewide goals and priorities established in the Florida Strategic Highway Safety Plan (SHSP), including Florida's vision of "A Fatality Free Roadway System".

D. Local Governments

To date, 13 municipalities have adopted a Vision Zero Goal, including a target date to eliminate traffic fatalities and serious injuries. The map below indicates the agencies with an adopted Vision Zero Goal in Palm Beach County.



Palm Beach County - Vision Zero Adopted Municipalities



Summary Table of Q2 Crashes

This table displays crashes occurring in Quarter 2 from April 1st to June 30th, 2023. 43% of crashes took place in unincorporated areas of the county, whereas 53% of crashes occurred in incorporated areas.

Pedestrian			Bicyclist		
Crash Report #	Jurisdiction	Crash Severity	Crash Report #	Jurisdiction	Crash Severity
25794132	Unincorporated	Serious Injury	25797283	Unincorporated	Fatality
25795035	Unincorporated	Serious Injury	25898491	Boca Raton	Serious Injury
25446304	West Palm Beach	Serious Injury	25796271	Unincorporated	Fatality
25592969	Palm Springs	Serious Injury	25793989	Unincorporated	Serious Injury
85922082	Lake Clarke Shores	Serious Injury	25798181	Unincorporated	Serious Injury
25157065	Palm Beach Gardens	Serious Injury	25446291	West Palm Beach	Serious Injury
25796077	Lake Worth	Serious Injury	25794906	Mangonia Park	Serious Injury
25793785	Unincorporated	Serious Injury	25795804	West Palm Beach	Serious Injury
25446660	West Palm Beach	Serious Injury	25446336	West Palm Beach	Serious Injury
25794426	Unincorporated	Fatality	Total Mapped/ Unmapped	9/0	
25796268	Lake Worth	Serious Injury			
25798872	Unincorporated	Serious Injury			
25798460	Unincorporated	Fatality			
25899712	Boca Raton	Serious Injury			
25798526	Unincorporated	Fatality			
25900254	Unincorporated	Serious Injury			
25799265	Unincorporated	Serious Injury			
25457672	Jupiter	Serious Injury			



25974400	Palm Springs	Serious Injury
89563625	Boynton Beach	Fatality
25797738	Greenacres	Serious Injury
25794275	Unincorporated	Fatality
25446311	West Palm Beach	Fatality
89657252	Unincorporated	Fatality
25798739	Unincorporated	Serious Injury
25797301	Lake Worth	Fatality
25799438	Unincorporated	Fatality
25799607	Lake Worth	Fatality
25799745	Unincorporated	Serious Injury
25799406	Wellington	Serious Injury
25799244	Unincorporated	Fatality
25447353	West Palm Beach	Fatality
25496486	Delray Beach	Fatality
89671289	Unincorporated	Serious Injury
T21060923	Lake Worth Beach/FEC	Fatality
20232815	Delray Beach/FEC	Fatality
20232115	Lake Worth Beach/FEC	Fatality
Total Mapped/ Unmapped	37/0	

*Crash data retrieved 11/08/2023



Crash Trends Deep Dive

This deep dive aligns the FDOT's Florida Strategic Highway Safety Plan (SHSP) Emphasis Areas for crashes and the TPA's High Injury Network (HIN) considerations, and other trending topics to summarize the conditions in table. This information is useful when looking at long term crash trends to better determine when crash modification factors may necessitate changes to roadways.

The consecutive pages provide an analysis of Q2's crash conditions with the following three maps:

- **Pedestrian and Bicycle Crashes:** An overall analysis of the pedestrian and bicycle crashes that occurred during the second quarter, broken down by crash severity.
- **Crashes on the High Injury Network within Palm Beach County:** An overlay of the crashes on the HIN within PBC. The corridors on the HIN are based on the roads with the most fatal and serious injuries, as identified on the TPA's 2021 Vision Zero Action Plan. The TPA's HIN has 20 identified intersections and approximately 50 corridors.
- **Crashes on the Traditionally Underserved Index:** An overlay of the crashes on the Traditionally Underserved Index. To maintain consistency with the TPA's 2021 Vision Zero Action Plan, an equity component was analyzed by prioritizing our traditionally underserved communities on areas where residents likely lack transportation access due to demographic conditions, low income, or a historical lack of services.

Moreover, FDOT conducted a review of Florida's traffic safety resources and analysis of crash data to identify the preeminent crash factors by emphasis area. The five emphasis areas identified on FDOT's SHSP are the following: Roadways, Road Users, User Behavior, Traffic Records and Information Systems, and Evolving emphasis areas. This report only includes the top three emphasis areas organized as such: Roadway, Human Behavior, and Socioeconomic Conditions. The TPA's determination for this selection was based on crash frequency and data availability.


ROADWAY

CONDITIONS



HUMAN

BEHAVIOR

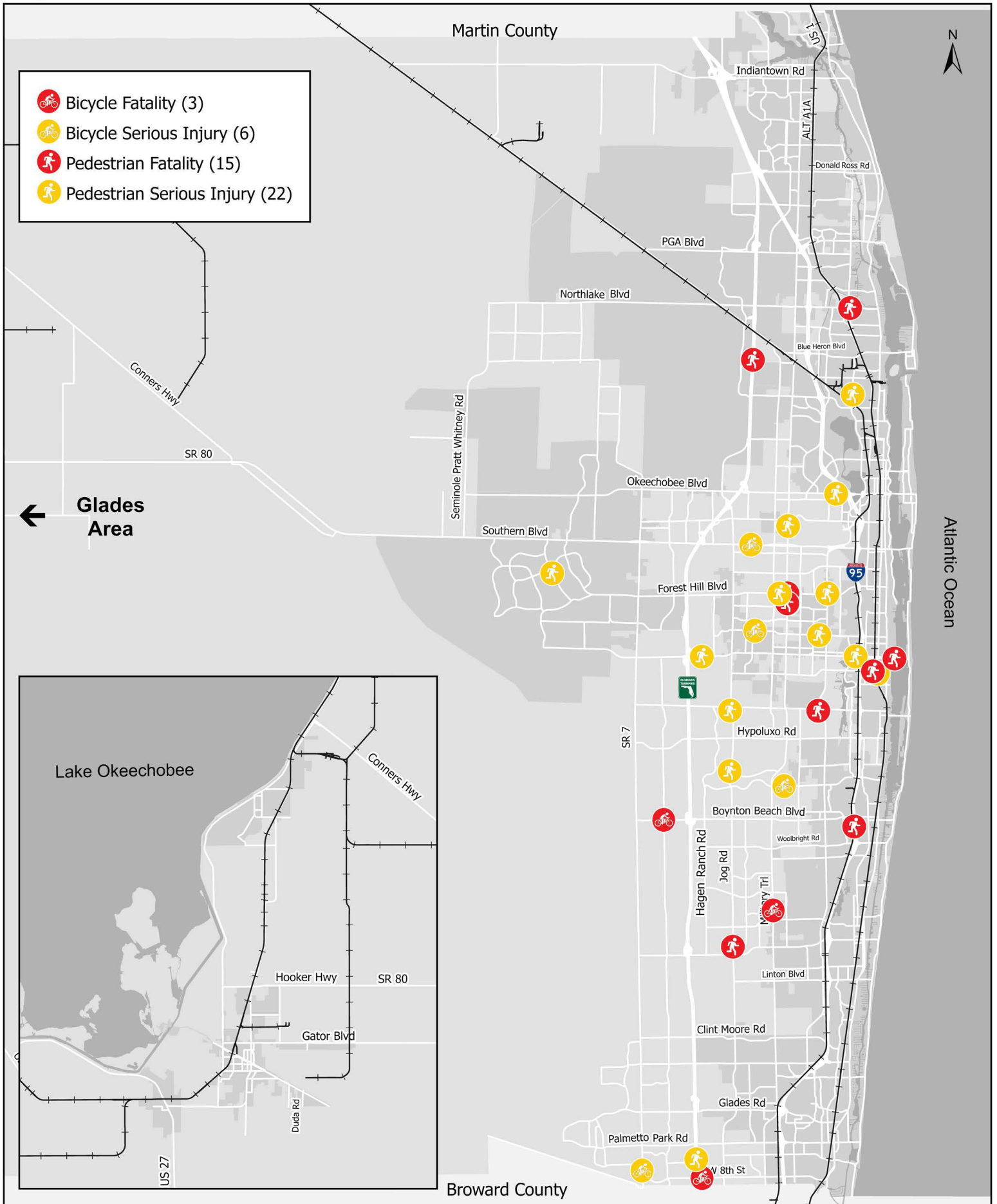


SOCIOECONOMIC

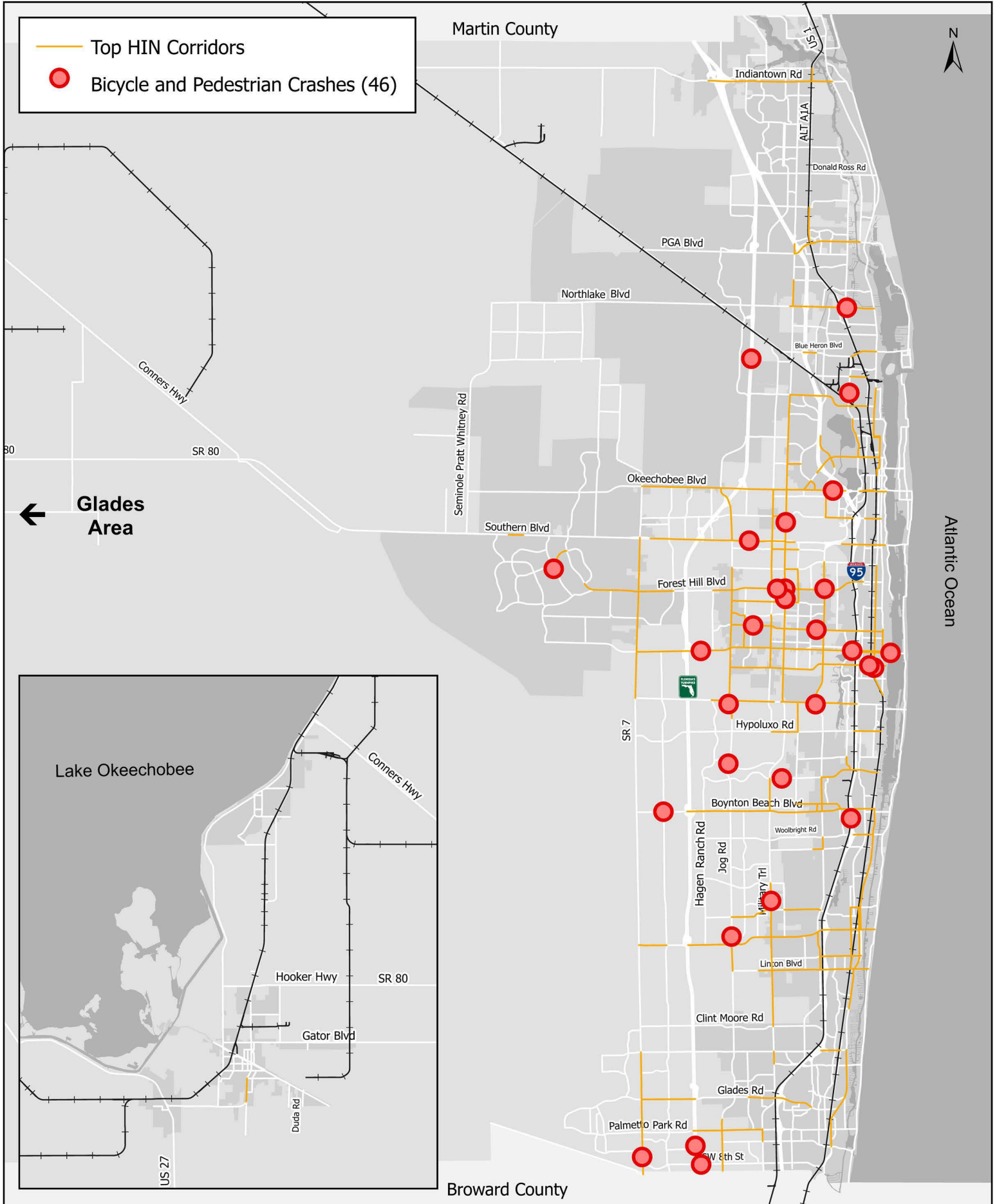
CONDITIONS



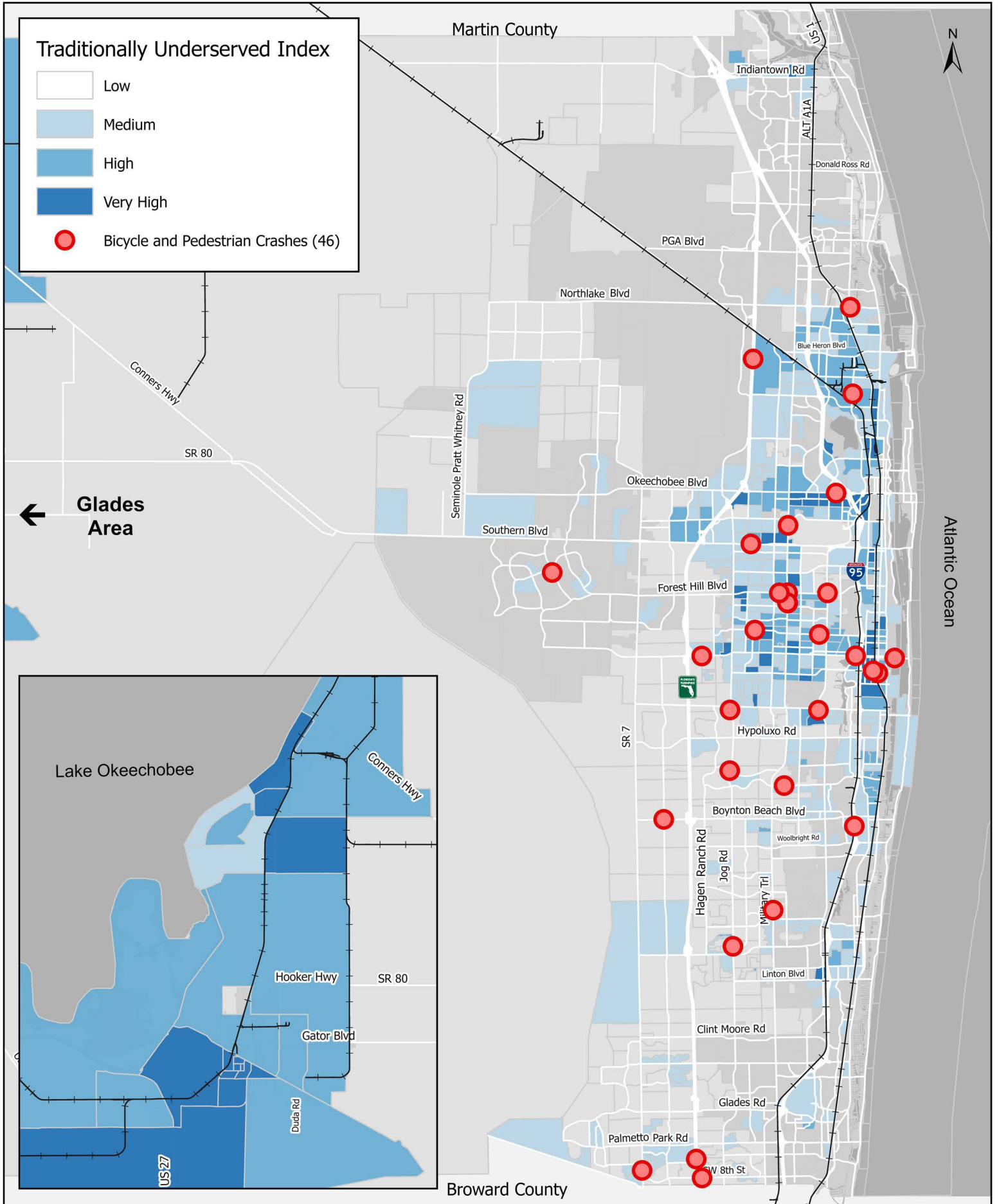
Ped/Bike Crashes - April 1 to June 30, 2023



Crashes on the High Injury Network within Palm Beach County



Crashes on the Traditionally Underserved Index



Roadway, Human Behavior, & Socioeconomic Conditions Analysis

	Quarter 1		Quarter 2		Quarter 3		Quarter 4	
	Pedestrian	Bicyclist	Pedestrian	Bicyclist	Pedestrian	Bicyclist	Pedestrian	Bicyclist
Total Crashes	47	22	37	9				
Fatalities	15	5	14	3				
Serious Injuries	32	17	23	6				
Roadway Conditions								
Posted Speed Limit								
<30	14	9	11	4				
35-40	13	11	14	1				
45<	13	2	10	4				
Intersections								
Mid-Block	34	9	24	5				
Intersection	13	13	10	4				
Number of Lanes								
2 Lane	18	12	11	5				
3-4 Lane	14	7	9	4				
5< Lane	8	3	15	0				
Functional Classification								
Major Arterial	9	3	16	3				
Minor Arterial	14	6	7	1				
Major Collector	6	7	1	1				
Minor Collector	5	3	0	1				
Local Road	6	3	10	3				
Lane Departure								
Crashes	5	0	2	1				
Surface Conditions								
Wet Road	9	0	8	1				
Dry Road	38	22	26	8				
Lighting Condition								
Daytime	27	18	15	6				
Nighttime	20	4	19	3				
Rail Crossings								
Trespassers	7	0	3	0				
Human Behaviors								
Impaired Driving	0	0	1	0				
Distracted Driving	1	1	1	0				
Speeding and Aggressive Driving	2	2	1	0				
Socioeconomic Conditions								
Aging Driver	7	4	7	4				
Teen Driver	2	3	2	0				



TPA Reporting

To track the progress made since updating the TPA's 2021 Vision Zero Action Plan, the following actions were taken by stakeholders during the second quarter to help reach our Vision Zero goal:

- Hosted a Vision Zero Workshop to educate the public, transportation professionals, and elected officials on what Vision Zero is, how local governments can adopt a policy, and next steps to take after policy adoption.
- TPA staff attended Florida's Pedestrian and Bicycle Safety Coalition stay current on the latest pedestrian and bicycle laws, data reporting, and statewide Vision Zero efforts.
- Conducted Walk Bike Safety Audits to identify any pedestrian and bicycle issues at the following locations:
 - Whispering Pines Elementary School in collaboration with the City of Boca Raton and Palm Beach County
 - Palm Springs Community Middle School in collaboration with the Village of Palm Springs, FDOT, Palm Tran, and Palm Beach County
 - Dwight D. Eisenhower Elementary School in collaboration with the City of Palm Beach Gardens and Palm Beach County
 - Glades Rd and I-95 Diverging Diamond Interchange (DDI) to evaluate the effectiveness of the newly constructed interchange with a pedestrian and bicycle perspective and receive valuable feedback on how to improve the design of future DDI's programmed in FDOT's Five-Year Work Program
- TPA staff participated in FDOT D4's Community Traffic Safety Team to help solve local traffic safety concerns and promote public awareness of traffic safety best practices.

The TPA will continue to encourage agencies to develop comprehensive roadway safety action plans and utilize resources and grants available to develop such materials.



Background Information and Sources

The TPA works collaboratively with Palm Beach County (PBC) and the Florida Department of Transportation (FDOT), as well as municipalities and other strategic partners to align strategies and funding within programs to eliminate crashes that result in a serious injury or fatality. This effort aligns the TPA's goals with those of others, identified below:

Data Notes

The information contained within this report was downloaded from Signal Four Analytics – University of Florida GeoPlan and the Federal Railroad Administration Office of Safety Analysis data portal and reformatted for this analysis. Please note that the information provided within this report is preliminary and subject to change.

- Signal 4 Analytics: This web-based interactive tool allows government employees and consultants working on behalf of government agencies the ability to view crash reports, produce maps, and interact with data to analyze area trends. [S4Analytics \(signal4analytics.com\)](https://signal4analytics.com) More information on the data is available from the Signal 4 Analytics Data Dictionary. [S4 Data Dictionary.pdf \(signal4analytics.com\)](#). Data for this quarter was retrieved November 8, 2023.
- US Department of Transportation: Federal Railroad Administration: This site shares railroad safety information including accident, incident, inventory, and highway-rail crossing data with the public. [FRA Safety Data & Reporting | FRA \(dot.gov\)](#) Data for this quarter was retrieved November 9, 2023.

*Disclaimer: Every effort has been made to provide data that is current and accurate. All data is considered preliminary until the year is reconciled and closed out by the FLHSMV, and thus certain adjustments may be made to verify the data where clerical errors are noted. The following data was not included in Signal 4 Analytics and was obtained through other means.

- Posted Speed Limit: Posted speed limit data not included in Signal 4 Analytics. Data was obtained through individual crash reports.
- Functional Classification: Functional Classification data not included in Signal 4 Analytics. Additional spatial analysis was performed to obtain this data.



- Intersection – Mid-Block Crossing: Mid-Block Crossing data not included in Signal 4 Analytics. Data was obtained through individual crash reports and further review of conditions.

Important Safety Contacts

Palm Beach County

- Motasem Al-Turk, Division Manager
Palm Beach County Traffic Division
malturk@pbcgov.org
(561) 684-4030
- Fadi Emil Nassar, Manager, Traffic Engineering Operations
Palm Beach County Traffic Division
fnassar@pbcgov.org
(561) 684-4030

FDOT District Four

- Katie Kehres, District Four Safety Administrator
District Safety Office
Katherine.kehres@dot.state.fl.us
(772) 429-4889
- Yujing "Tracey" Xie, District Four Traffic Safety Program Engineer
District Safety Office
Yujing.xie@dot.state.fl.us
(954) 777-4355

